

**NOTICE!!**

**These documents have been scanned!**

**Do not place un-scanned documents beneath this notice!**

**Do not remove this notice from this file!**

GPO Jacket No. 560-102  
Print Order 61540  
Rise Business Services, LLC  
Job=AZ15 7/3/2019



Box Number= AZ15147



Claim Begin-End: AMC348179-AMC348182

**1 Initial Receipt**



AZ15147-6

AMC348024-AMC348211

Date Prepared: February 27, 1998

Lead A MC Number: A MC 348179

Ending A MC Number: A MC 348182

CLAIM INDEX

<u>SERIAL NUMBER</u>	<u>CLAIM NAME</u>	<u>CLAIMANT'S NAME</u>
A MC 348179	DESERT ROSE SLICIA SAND #1	DAN MCKEEBY
<del>A MC 348180</del> <i>Closed 2/16/98</i>	<del>DESERT ROSE SLICIA SAND #2</del>	<del>" "</del>
A MC 348181	DESERT ROSE SLICIA SAND #2	" "
A MC 348182	DESERT ROSE SLICIA SAND #2	" "

UNITED STATES  
DEPARTMENT OF THE INTERIOR  
BUREAU OF LAND MANAGEMENT

RECEIPT AND ACCOUNTING ADVICE

NO. 2373129 04

TC/AZ

09/30/97

Subject: LOCATION & SERVICE FEE 1998 2 3 11 100.00  
 Applicant: CLAIM MAINTENANCE FEE 1998 - 4 2 3 12 40.00  
 2 3 13 400.00

ERIK & MARTHA HANSEN  
1346 N 41ST AVE  
PHOENIX AZ 85009-3128

Remitter: CK 457  
602-272-3645

ENTERED IN COMPUTER

OCT 09 1997

LEASE MANAGEMENT DATA									
<input type="checkbox"/> NEW <input type="checkbox"/> UPDATE <input type="checkbox"/> PAYMENT									
ORIGINAL SERIAL NO.	ASG.	TYPE	ST.	CTY.	FUND SYMBOL			ACRES/UNITS	RATE
AMC 348179-348183									
AMOUNT	ANV. DATE	EXP. DATE	BILL CYC.	S/C	DISTRICT	NEXT BILL	MISC. DATA	U of M	ACTUAL UNITS
ASSIGNMENT SERIAL NO.	ASG.	TYPE	ST.	CTY.	FUND SYMBOL			ACRES/UNITS	RATE
AMOUNT	ANV. DATE	EXP. DATE	BILL CYC.	S/C	DISTRICT	NEXT BILL	MISC. DATA	U of M	ACTUAL UNITS

APPLY REMITTANCE			
ACTION	FUND SYMBOL	CTY.	AMOUNT
FILING FEE			
RENTAL			
UNEARNED			
REFUND			
TOTAL			
AMOUNT DUE			

Remarks:

BY: \_\_\_\_\_ DATE: \_\_\_\_\_

Lease in Escrow?  
 KGS?  
 Auto Escalates?  
 Auto Renew?

Of Interest?  
 Operating Rights?  
 Operator  
 Bond Filed?

FOR MMS USE ONLY		
BILLEE	NUMBER	FOREST REFUGE
OCS SECTION		
CODE		

**NOTICE!!**

**These documents have been scanned!**

**Do not place un-scanned documents beneath this notice!**

**Do not remove this notice from this file!**

GPO Jacket No. 560-102  
Print Order 61540  
Rise Business Services, LLC  
Job=AZ15 7/3/2019



Box Number= AZ15147



Claim Begin-End: AMC348179-AMC348182

**2 Correspondence**



AZ15147-6

AMC348024-AMC348211

**NO  
DOCUMENTS  
FOUND**

NO DOCUMENTS FOUND  
NO DOCUMENTS FOUND

**NOTICE!!**

**These documents have been scanned!**

**Do not place un-scanned documents beneath this notice!**

**Do not remove this notice from this file!**

GPO Jacket No. 560-102  
Print Order 61540  
Rise Business Services, LLC  
Job=AZ15 7/3/2019



Box Number= AZ15147



Claim Begin-End: AMC348179-AMC348182

**3 Transfers**



AZ15147-6

AMC348024-AMC348211

QUIT-CLAIM DEED

AMC 348179 10 claims @ \$5 = \$500  
348966 353193  
353354 355706  
355389 356326

Know all men by these Presents: That the Grantor:

MARLA RAE CLARK

5898 N. CHAPARRAL ROAD

TUCSON, ARIZONA 85363-85743

whose mailing address is:

grant, sell, remise and forever quit-claim unto:

THE RED SAND GROUP, LLC.

whose mailing address is:

11604 N. 114th DR.

YOUNGTOWN, AZ 85363

MANAGING PARTNER: RONALD GUIER

hereinafter, the following

described premises situated in: City \_\_\_\_\_ County, MARICOPA State: ARIZONA

RECEIVED B.L.M. AZ STATE OFFICE  
2003 MAY 14 P 12:20  
PHOENIX, ARIZONA  
RECEIVED BUREAU OF LAND MANAGEMENT  
AUG 11 A 09:38  
Closed

The following Mining Claims as filed with the B.L.M.


- |                        |              |                        |              |
|------------------------|--------------|------------------------|--------------|
| The NEW DESERT ROSE #1 | AMC # 348900 | The NEW DESERT ROSE #6 | AMC # 348971 |
| The NEW DESERT ROSE #2 | AMC # 348967 | The DESERT ROSE #1     | AMC # 348979 |
| The NEW DESERT ROSE #3 | AMC # 348968 | The DESERT ROSE #2     | AMC # 348180 |
| The NEW DESERT ROSE #4 | AMC # 348969 | The DESERT ROSE #3     | AMC # 348181 |
| The NEW DESERT ROSE #5 | AMC # 348970 | The DESERT ROSE #4     | AMC # 348182 |

for the full consideration of 1.00 dollars, lawful money, the receipt and sufficiency of which is hereby acknowledged, subject to reservations and easements of record, and further subject to acts of the Grantee since original filing, that being the date of a Land Contract between the Parties.

Executed this 3<sup>rd</sup> day of APRIL, A.D. 2003

State of Arizona  
County of Maricopa

Acknowledgement



The forgoing instrument was acknowledged before me this 3<sup>rd</sup> day of APRIL, A.D. 2003

My commission expires: 8-13-2004

Sign, Sealed, and Delivered in the Presence of:

Witnesses:

Georgia A. Taylor  
[Signature]

Grantor:

Marla Rae Clark

ENTERED IN COMPUTER

5/22/03 MHT

AMC 353193

**QUIT-CLAIM DEED**

Know all men by these Presents: That the Grantor:

MARLA RAE CLARK, whose mailing address is:  
5898 N. CHAPARRAL ROAD  
TUCSON, ARIZONA 85363

, does hereby grant, sell, remise and forever quit-claim unto:

THE RED SAND GROUP, LLC., "Grantee",  
whose mailing address is:  
11604 N. 114th DR.  
YOUNGTOWN, AZ 85363

MANAGING PARTNER: RONALD GUIER hereinafter, the following  
described premises situated in: City \_\_\_\_\_ County, MARICOPA State: ARIZONA

The following Mining Claim as filed with the B.L.M.

The <sup>SILICA</sup> DESERT ROSE #<sup>BPK</sup>2 AMC # 353193


RECEIVED  
B.L.M. AZ STATE OFFICE  
2003 JUL 28 A 9:35  
PHOENIX, ARIZONA

for the full consideration of 1.00 dollars, lawfull money, the receipt and sufficiency of which is hereby acknowledged, subject to reservations and easments of record, and further subject to acts of the Grantee since original filing , that being the date of a Land Contract between the Parties.

Executed this \_\_\_\_\_ day of \_\_\_\_\_, A.D. 2003

State of Arizona  
County of Maricopa

Acknowledgement



The forgoing instrument was acknowledged before me this 2nd day of July A.D. 2003

Kamara Rae Smith  
My commission expires: April 3, 2007

Sign, Sealed, and Delivered in the Presence of:

Witnesses:

Grantor: Marla Rae Clark

ENTERED IN COMPUTER

*notyde*



# QUIT-CLAIM DEED

9 claims @ \$5 = \$45.00  
670

Know all men by these Presents: That the Grantor:

RONALD GUIER

, whose mailing address is:

11604 N. 114th DR.

YOUNGTOWN, AZ 85363

grant, sell, remise and forever quit-claim unto:

THE RED SAND GROUP, LLC.

,"Grantee",

whose mailing address is:

11604 N. 114th DR.

YOUNGTOWN, AZ 85363

MANAGING PARTNER: RONALD GUIER

hereinafter, the following

described premises situated in: City \_\_\_\_\_ County, MARICOPA State: ARIZONA


RECEIVED  
B.L.M. AZ STATE OFFICE  
2003 MAY 14 P 12:48  
PHOENIX, ARIZONA

## The following Mining Claims as filed with the B.L.M.

The KELLY #1	AMC # 355706	The KELLY #6	AMC # 355711
The KELLY #2	AMC # 355707	The KELLY #7	AMC # 355712
The KELLY #3	AMC # 355708	The KELLY #8	AMC # 355713
The KELLY #4	AMC # 355709	The KELLY #9	AMC # 355714
The KELLY #5	AMC # 355710		

for the full consideration of \$1.00 dollars, lawfull money, the receipt and sufficiency of which is hereby acknowledged, subject to reservations and easments of record, and further subject to acts of the Grantee since original filing , that being the date of a Land Contract between the Parties.

Executed this 4th day of April , A.D. 2003



State of Arizona  
County of Maricopa

Acknowledgement

The forgoing instrument was acknowledged before me this 4th day of April A.D. 2003

Gracie R. West  
My commission expires: 10-24-05

Sign, Sealed, and Delivered in the Presence of:

Witnesses: Brian D. Bunsby

Grantor: Ronald K Guier

ENTERED IN COMPUTER  
5/22/03 not

QUIT-CLAIM DEED

2 claims @ \$5 = \$10.00

Know all men by these Presents: That the Grantor:

ERIK S. HANSEN CLYDE L. LEMONS

9901 W. COGGINS AVE. 3434 N. 48th AVE.

SUN CITY, AZ 85351 PHOENIX, AZ 85031

grant, sell, remise and forever quit-claim unto:

THE RED SAND GROUP, LLC.

whose mailing address is:

11604 N. 114th DR.

YOUNGTOWN, AZ 85363

MANAGING PARTNER: RONALD GUIER

hereinafter, the following

described premises situated in: City \_\_\_\_\_ County, MARICOPA State: ARIZONA


RECEIVED B.L.M. AZ STATE OFFICE 2003 MAY 14 PM 12:42 PHOENIX, ARIZONA

The following Mining Claims as filed with the B.L.M.

- The WILD GOOSE #1 AMC # 355389
The WILD GOOSE #2 AMC # 355390

for the full consideration of \$1.00 dollars, lawfull money, the receipt and sufficiency of which is hereby acknowledged, subject to reservations and easments of record, and further subject to acts of the Grantee since original filing , that being the date of a Land Contract between the Parties.

Executed this 4th day of April, A.D. 2003



State of Arizona
County of Maricopa

Acknowledgement

The forgoing instrument was acknowledged before me this 4th day of April A.D. 2003

Grace L. West

My commission expires: 10-24-2005

Sign, Sealed, and Delivered in the Presence of:

Witnesses: Brian D. Bendrey

Grantor: Erik S. Hansen
Clyde L. Lemons

ENTERED IN COMPUTER 5/22/03 MTH

QUIT-CLAIM DEED

10 claims @ \$5 = \$50.00

Know all men by these Presents: That the Grantor:

THE LINDSAY LIVING TRUST

, whose mailing address is:

PMB #312, 14700 N. F.L.W. BLVD. #157

SCOTTSDALE, AZ 85260

, does hereby grant, sell, remise and forever quit-claim unto:

THE RED SAND GROUP, LLC.

,"Grantee",

whose mailing address is:

11604 N. 114th DR.

YOUNGTOWN, AZ 85363

MANAGING PARTNER: RONALD GUIER

hereinafter, the following

described premises situated in: City \_\_\_\_\_ County, MARICOPA State: ARIZONA


RECEIVED B.L.M. AZ STATE OFFICE 2003 MAY 14 P 12:12 PHOENIX, ARIZONA

The following Mining Claims as filed with the B.L.M.

The SHARYN #1	AMC #	353354	The SHARYN #6	AMC #	353359
The SHARYN #2	AMC #	353355	The SHARYN #7	AMC #	353360
The SHARYN #3	AMC #	353356	The SHARYN #8	AMC #	353361
The SHARYN #4	AMC #	353357	The SHARYN #9	AMC #	353362
The SHARYN #5	AMC #	353358	The SHARYN #10	AMC #	353363

for the full consideration of \$1.00 dollars, lawfull money, the receipt and sufficiency of which is hereby acknowledged, subject to reservations and easments of record, and further subject to acts of the Grantee since original filing , that being the date of a Land Contract between the Parties.

Executed this 4th day of April , A.D. 2003



State of Arizona  
County of Maricopa

Acknowledgement

The forgoing instrument was acknowledged before me this 4th day of April A.D. 2003

Grace L. West

My commission expires: 10-24-05

Sign, Sealed, and Delivered in the Presence of:

Witnesses: Eric S. Hansen

Grantor: Brian D. Bunsay

ENTERED IN COMPUTER  
5/22/03 MA

QUIT-CLAIM DEED

2 claims @ \$5 = \$10.00

Know all men by these Presents: That the Grantor:

ERIK S. HANSEN

, whose mailing address is:

9901 W. COGGINS AVE.

SUN CITY, AZ 85351

grant, sell, remise and forever quit-claim unto:

THE RED SAND GROUP, LLC.

,"Grantee",

whose mailing address is:

11604 N. 114th DR.

YOUNGTOWN, AZ 85363

MANAGING PARTNER: RONALD GUIER

hereinafter, the following

described premises situated in: City \_\_\_\_\_ County, MARICOPA State: ARIZONA


RECEIVED  
B.L.M. AZ STATE OFFICE  
2003 MAY 14 P 12:52  
PHOENIX, ARIZONA

The following Mining Claims as filed with the B.L.M.

- The VIKING #1 AMC # 356326
The VIKING #2 AMC # 356327

for the full consideration of \$1.00 dollars, lawfull money, the receipt and sufficiency of which is hereby acknowledged, subject to reservations and easments of record, and further subject to acts of the Grantee since original filing , that being the date of a Land Contract between the Parties.

Executed this 4th day of April , A.D. 2003



State of Arizona
County of Maricopa

Acknowledgement

The forgoing instrument was acknowledged before me this 4th day of April A.D. 2003

Grace L. West
My commission expires: 10-24-05

Sign, Sealed, and Delivered in the Presence of:

Witnesses: Brian D. ...

Grantor: Erik S. Hansen
[Signature]

ENTERED IN COMPUTER
5/22/03

**United States Department of the Interior  
Bureau of Land Management**

BUSINESS & SUPPORT SVCS DIV  
222 N CENTRAL AVE  
PHOENIX, AZ 85004 -2203  
Phone: (602) 417-9200

Receipt	
No:	679479

**Transaction #:** 707726  
**Date of Transaction:** 05/14/2003

<b>CUSTOMER:</b>	RED SAND GROUP, LLC 11604 N 114TH DRIVE YOUNGTOWN,AZ 85363
------------------	--

LINE #	QTY	DESCRIPTION	REMARKS	UNIT PRICE	TOTAL
1	1.00	LOCATABLE MINERALS / MINING CLAIMS-NOT NEW-UNADJUD,ONE AUTH NO. ONLY / MINING CLAIM MONEY RECEIVED (455) <b>CASES:</b> AMC353354/\$165.00	TRF (33)	- n/a -	165.00
<b>TOTAL:</b>					<b>\$165.00</b>

PAYMENT INFORMATION																	
1	<table border="0"> <tr> <td><b>AMOUNT:</b></td> <td>\$165.00</td> <td><b>POSTMARKED:</b></td> <td>N/A</td> </tr> <tr> <td><b>TYPE:</b></td> <td>CHECK</td> <td><b>RECEIVED:</b></td> <td>05/14/2003</td> </tr> <tr> <td><b>CHECK NO:</b></td> <td>991</td> <td></td> <td></td> </tr> <tr> <td><b>NAME:</b></td> <td colspan="3">RED SAND GROUP, LLC 11604 N 114TH DRIVE YOUNGTOWN AZ 85363</td> </tr> </table>	<b>AMOUNT:</b>	\$165.00	<b>POSTMARKED:</b>	N/A	<b>TYPE:</b>	CHECK	<b>RECEIVED:</b>	05/14/2003	<b>CHECK NO:</b>	991			<b>NAME:</b>	RED SAND GROUP, LLC 11604 N 114TH DRIVE YOUNGTOWN AZ 85363		
<b>AMOUNT:</b>	\$165.00	<b>POSTMARKED:</b>	N/A														
<b>TYPE:</b>	CHECK	<b>RECEIVED:</b>	05/14/2003														
<b>CHECK NO:</b>	991																
<b>NAME:</b>	RED SAND GROUP, LLC 11604 N 114TH DRIVE YOUNGTOWN AZ 85363																

REMARKS

This receipt was generated by the automated BLM Collections and Billing System and is a paper representation of a portion of the official electronic record contained therein.

RELINQUISHMENT OF MINING CLAIM(S)

I (We) Don Mc Keeby

hereby relinquish and abandon all right, title, and interest in the following described mining claim(s):

Name of Claim(s) and BLM Serial #	Description of land - Approximate legal description of claim(s)	Date of original, supplemental, and amended locations	WHERE RECORDED COUNTY <u>Maricopa</u> STATE <u>AZ</u>	Accession # or Book Page
<u>34 8180</u>	<u>Desert Rose Lillian Sand</u>	<u>35-R5W Sec. 34, 33</u> <u>45-R5W Sec. 443</u>	<u>97-0614076</u>	<u>97-0614076</u>

RECEIVED  
B.L.M. AZ STATE OFFICE  
1998 FEB -6 P 12:20  
PHOENIX, ARIZONA

/s/ \_\_\_\_\_ /s/ \_\_\_\_\_  
/s/ \_\_\_\_\_ /s/ \_\_\_\_\_  
/s/ \_\_\_\_\_ /s/ \_\_\_\_\_  
/s/ \_\_\_\_\_ /s/ \_\_\_\_\_

STATE OF \_\_\_\_\_  
COUNTY OF \_\_\_\_\_  
Date of this Acknowledgement: \_\_\_\_\_

**ACKNOWLEDGEMENT**

ss. On this date, before me, a Notary Public, personally appeared:

\_\_\_\_\_

\_\_\_\_\_

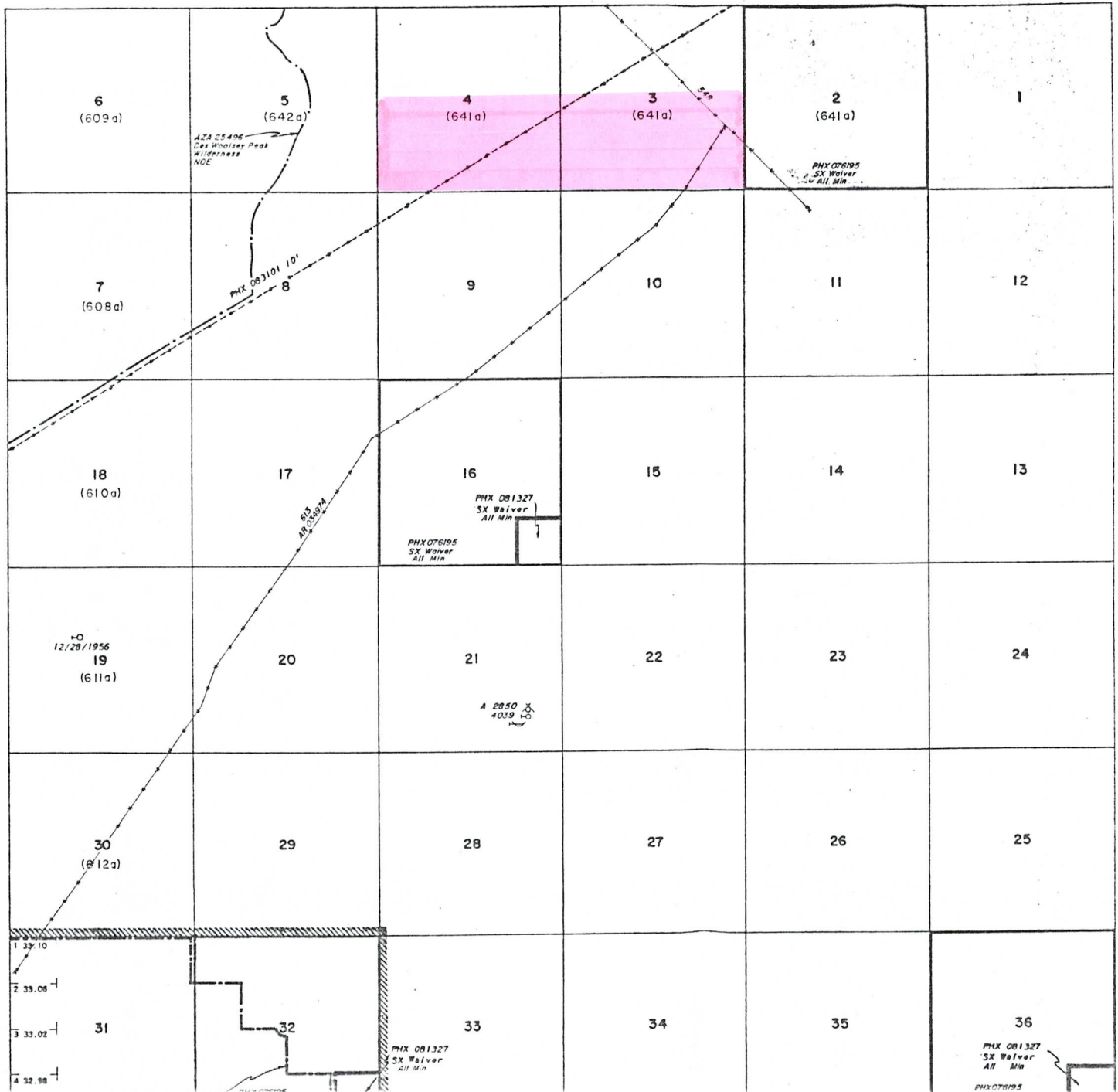
\_\_\_\_\_

Signature of Notary Public: \_\_\_\_\_  
Notary Expiration Date: \_\_\_\_\_

**ENTERED IN COMPUTER**  
2/9/98 M  
known to me or satisfactorily proven to be the person whose name is subscribed to this instrument and acknowledged that he executed the same. If this person's name is subscribed in a representative capacity, it is for the principal named and in the capacity indicated.

PARTIALLY SURVEYED TOWNSHIP 4 SOUTH RANGE 5 WEST OF THE GILA AND SALT RIVER

MARICOPA COUNTY



**NOTICE!!**

**These documents have been scanned!**

**Do not place un-scanned documents beneath this notice!**

**Do not remove this notice from this file!**

GPO Jacket No. 560-102  
Print Order 61540  
Rise Business Services, LLC  
Job=AZ15 7/3/2019



Box Number= AZ15147



Claim Begin-End: AMC348179-AMC348182

**4 Annual Filings**



AZ15147-6

AMC348024-AMC348211



UNITED STATES  
DEPARTMENT OF THE INTERIOR  
BUREAU OF LAND MANAGEMENT  
**MAINTENANCE FEE PAYMENT FORM FOR  
LODE CLAIMS, MILL SITES AND TUNNEL SITES**

357576  
353354  
**348179**  
353193  
390060 348966  
375942  
358491  
358492

Remitter Name: RED SAND GROUP, LLC  
Mailing Address: 15065 N. 60th STREET  
City, State, Zip: SCOTTSDALE, ARIZONA 85254

Check here if this is a change of address.

FOR COUNTY RECORDERS USE

No. of claims/sites \_\_\_\_\_  
x \$155 per claim/site  
Total due BLM \$ \_\_\_\_\_

Deposit Account, or credit card (VISA, American Express, Discover, or MasterCard). Payment must be remitted to the BLM State Office where your claim or site is recorded and recieved on or before September 1. If the payment is mailed, the envelope must be postmarked by a bona fide delivery service on or before September 1 and recieved at the proper BLM State Office within 15 calendar days after the due date. Payments may also be made by telephone using a credit card. A complete listing of BLM State Offices with their addresses and phone numbers can be found at <http://www.blm.gov>.

2. The maintenance fee for the following claim(s)/site(s) applies to the assment year 2019.

CLAIM/SITE NAME	BLM SERIAL NO.
The Red Mesa #1	357576
The Red Mesa #2	357577
The Red Mesa #3	357578
The Red Mesa #4	357579
The Red Mesa #5	357580
The Red Mesa #6	357581
The Red Mesa #7	357582
The Red Mesa #8	357583
The Red Mesa #9	357584

Use a separate sheet for additional claim/site names, drial numbers and claimant names and addresses.

(Continued on page 2)

NO. OF CLAIMS 39  
AMOUNT 6045  
RECEIPT NO. 4245647  
INIT: PER

\*\* BLM-ASO\*\*

RECEIVED  
STATE OFFICE  
PHOENIX, ARIZONA  
2018 AUG 27 10:00  
**ENTERED**  
AUG 28 2018  
BY: RAM

May be used with the following forms for listing additional mining claims:

Check One.

- Affidavit of Performance of Annual Work
- Maintenance Fee Payment
- Notice of Intent to Hold Mining Claims
- Notice of Non-Liability for Labor and Materials Furnished
- Quit claim Deed

BLM  
Date  
Stamp

2018 AUG 27 A 10:02  
 PHOENIX, ARIZONA

RECEIVED  
 STATE OF ARIZONA  
 STATE OFFICE

LINE NO	AMC NUMBER	CLAIM/SITE NAME	COUNTY RECORDER DATA (if available)	TWP	RNG	SEC
10	353354	The Sharyn #1	2012-0589254	4-S	5-W	10
11	353355	The Sharyn #2	2012-0589255	4-S	5-W	10
12	353356	The Sharyn #3	2012-0589256	4-S	5-W	10
13	353357	The Sharyn #4	2012-0589257	4-S	5-W	10
14	353358	The Sharyn #5	2012-0589258	4-S	5-W	9
15	353359	The Sharyn #6	2012-0589259	4-S	5-W	9
16	353360	The Sharyn #7	2012-0589260	4-S	5-W	9
17	353361	The Sharyn #8	2012-0589261	4-S	5-W	9
18	353362	The Sharyn #9	2012-0589262	4-S	5-W	3&4
19	353363	The Sharyn #10	2012-0589263	4-S	5-W	10
20	348179	Desert Rose Silca Sand #1	2012-0589265	4-S	5-W	3&4
21	353193	Desert Rose Silca	2012-0589264	4-S	5-W	3&4
22	348181	Desert Rose Silca Sand #3	2012-0589266	4-S	5-W	3
23	348182	Desert Rose Silca Sand #4	2012-0589267	4-S	5-W	3
24	348966	New Desert Rose Silca Sand #1	2012-0589242	4-S	5-W	4
25	348967	New Desert Rose Silca Sand #2	2012-0589243	4-S	5-W	4
26	348968	New Desert Rose Silca Sand #3	2012-0589244	4-S	5-W	3

Form: MCF114  
Revised July 2014

May be used with the following forms for listing additional mining claims:

Check One.

- Affidavit of Performance of Annual Work
- Maintenance Fee Payment
- Notice of Intent to Hold Mining Claims
- Notice of Non-Liability for Labor and Materials Furnished
- Quit claim Deed

BLM  
Date  
Stamp

PHOENIX, ARIZONA

2018 AUG 27 A 10:02

RECEIVED  
BLM STATE OFFICE

LINE NO	AMC NUMBER	CLAIM/SITE NAME	COUNTY RECORDER DATA (if available)	TWP	RNG	SEC
27	348969	New Desert Rose Silca Sand #4	2012-0589245	4-S	5-W	3
28	348970	New Desert Rose Silca Sand #5	2012-0589246	4-S	5-W	3
29	348971	New Desert Rose Silca Sand #6	2012-0589247	4-S	5-W	3
30	375942	Cactus Rose #1	2012-0589248	4-S	5-W	3/4
31	375943	Cactus Rose #2	2012-0589249	4-S	5-W	4
32	375944	Cactus Rose #3	2012-0589250	4-S	5-W	3
33	375945	Cactus Rose #4	2012-0589251	4-S	5-W	3
34	375946	Cactus Rose #5	2012-0589252	4-S	5-W	3
35	375947	Cactus Rose #6	2012-0589253	4-S	5-W	10
36	358491	Tony B	2012-0589268	4-S	5-W	15
37	358492	George B	2012-0589269	4-S	5-W	15
38	390062	The Wild Goose #1	2012-0589270	4-S	5-W	3
39	390063	The Wild Goose #2	2012-0589271	4-S	5-W	3

Form: MCF114  
Revised July 2014

**United States Department of the Interior**  
**Bureau of Land Management**  
 DIV OF LANDS, MINRLS & ENERGY  
 ONE N CENTRAL AVE  
 PHOENIX, AZ 85004 -4427  
 Phone: 602-417-9200

Receipt

No:

4245647

<b>Transaction #:</b> 4361100	
<b>Date of Transaction:</b> 08/27/2018	
<b>CUSTOMER:</b>	
RED SAND GROUP LLC 15065 N 60TH ST SCOTTSDALE, AZ 85254-2467 US	

LINE #	QTY	DESCRIPTION	REMARKS	UNIT PRICE	TOTAL
1	1.00	LOCATABLE MINERALS / MINING CLAIMS-NOT NEW-UNADJUD, ONE AUTH NO. ONLY / MINING CLAIM MONEY RECEIVED CASES: AMC357576/\$6045.00	2019 MAINT/39	- n/a -	6045.00
<b>TOTAL:</b>					<b>\$6,045.00</b>

PAYMENT INFORMATION					
1	AMOUNT:	6045.00	POSTMARKED:	N/A	
	TYPE:	CHECK	RECEIVED:	08/27/2018	
	CHECK NO:	1048			
	NAME:	RED SAND GROUP LLC 15065 N 60TH ST SCOTTSDALE AZ 85254-2467 US			

REMARKS

This receipt was generated by the automated BLM Collections and Billing System and is a paper representation of a portion of the official electronic record contained therein.

UNITED STATES  
DEPARTMENT OF THE INTERIOR  
BUREAU OF LAND MANAGEMENT  
MAINTENANCE FEE PAYMENT FORM FOR  
LODE CLAIMS, MILL SITES AND TUNNEL SITES

357576  
353354

Remitter Name: RED SAND GROUP, LLC  
Mailing Address: 15065 N. 60th STREET  
City, State, Zip: SCOTTSDALE, ARIZONA 85254

390060

348179

353193

348966

358491

Check here if this is a change of address.

FOR COUNTY RECORDERS USE

No. of claims/sites 39  
x \$155 per claim/site  
Total due BLM \$ 6,045

Deposit Account, or credit card (VISA, American Express, Discover, or MasterCard). Payment must be remitted to the BLM State Office where your claim or site is recorded and recieved on or before September 1. If the payment is mailed, the envelope must be postmarked by a bona fide delivery service on or before September 1 and recieved at the proper BLM State Office within 15 calendar days after the due date. Payments may also be made by telephone using a credit card. A complete listing of BLM State Offices with their addresses and phone numbers can be found at <http://www.blm.gov>.

2. The maintenance fee for the following claim(s)/site(s) applies to the assment year \_\_\_\_\_.

CLAIM/SITE NAME	BLM SERIAL NO.
The Red Mesa #1	357576 7
The Red Mesa #2	357577
The Red Mesa #3	357578
The Red Mesa #4	357579
The Red Mesa #5	357580
The Red Mesa #6	357581
The Red Mesa #7	357582
The Red Mesa #8	357583
The Red Mesa #9	357584 J
PHOENIX, ARIZONA	

Use a separate sheet for additional claim/site names, drial numbers and claimant names and addresses.

# 3952079

(Continued on page 2)

2017 AUG 23 10:53

RECEIVED  
BLM STATE OFFICE

ENTERED  
AUG 25 2017  
BY: Rom

SUPPLEMENTAL ATTACHMENT

May be used with the following forms for listing additional mining claims:  
Check One.

- Affidavit of Performance of Annual Work
- Maintenance Fee Payment
- Notice of Intent to Hold Mining Claims
- Notice of Non-Liability for Labor and Materials Furnished
- Quit claim Deed

RECEIVED  
BLM STATE OFFICE

2011 AUG 23 A 10:53  
PHOENIX, ARIZONA

BLM  
Date  
Stamp

LINE NO	AMC NUMBER	CLAIM/SITE NAME	COUNTY RECORDER DATA (if available)	TWP	RNG	SEC
10	353354	The Sharyn #1	2012-0589254	4-S	5-W	10
11	353355	The Sharyn #2	2012-0589255	4-S	5-W	10
12	353356	The Sharyn #3	2012-0589256	4-S	5-W	10
13	353357	The Sharyn #4	2012-0589257	4-S	5-W	10
14	353358	The Sharyn #5	2012-0589258	4-S	5-W	9
15	353359	The Sharyn #6	2012-0589259	4-S	5-W	9
16	353360	The Sharyn #7	2012-0589260	4-S	5-W	9
17	353361	The Sharyn #8	2012-0589261	4-S	5-W	9
18	353362	The Sharyn #9	2012-0589262	4-S	5-W	3&4
19	353363	The Sharyn #10	2012-0589263	4-S	5-W	10
20	348179	Desert Rose Silca Sand #1	2012-0589265	4-S	5-W	3&4
21	353193	Desert Rose Silca	2012-0589264	4-S	5-W	3&4
22	348181	Desert Rose Silca Sand #3	2012-0589266	4-S	5-W	3
23	348182	Desert Rose Silca Sand #4	2012-0589267	4-S	5-W	3
24	348966	New Desert Rose Silca Sand #1	2012-0589242	4-S	5-W	4
25	348967	New Desert Rose Silca Sand #2	2012-0589243	4-S	5-W	4
26	348968	New Desert Rose Silca Sand #3	2012-0589244	4-S	5-W	3

Form: MCF114  
Revised July 2014

SUPPLEMENTAL ATTACHMENT

May be used with the following forms for listing additional mining claims:

Check One.

- Affidavit of Performance of Annual Work
- Maintenance Fee Payment
- Notice of Intent to Hold Mining Claims
- Notice of Non-Liability for Labor and Materials Furnished
- Quit claim Deed

BLM Date Stamp	RECEIVED MAR 27 STATE OFFICE 2011 AUG 23 A 10: 53 PHOENIX, ARIZONA
----------------------	---

LINE NO	AMC NUMBER	CLAIM/SITE NAME	COUNTY RECORDER DATA (if available)	TWP	RNG	SEC
27	348969	New Desert Rose Silca Sand #4	2012-0589245	4-S	5-W	3
28	348970	New Desert Rose Silca Sand #5	2012-0589246	4-S	5-W	3
29	348971	New Desert Rose Silca Sand #6	2012-0589247	4-S	5-W	3
30	375942	Cactus Rose #1	2012-0589248	4-S	5-W	3/4
31	375943	Cactus Rose #2	2012-0589249	4-S	5-W	4
32	375944	Cactus Rose #3	2012-0589250	4-S	5-W	3
33	375945	Cactus Rose #4	2012-0589251	4-S	5-W	3
34	375946	Cactus Rose #5	2012-0589252	4-S	5-W	3
35	375947	Cactus Rose #6	2012-0589253	4-S	5-W	10
36	358491	Tony B	2012-0589268	4-S	5-W	15
37	358492	George B	2012-0589269	4-S	5-W	15
38	390062	The Wild Goose #1	2012-0589270	4-S	5-W	3
39	390063	The Wild Goose #2	2012-0589271	4-S	5-W	3

Form: MCF114  
Revised July 2014

**United States Department of the Interior**  
**Bureau of Land Management**  
 DIV OF LANDS, MINRLS & ENERGY  
 ONE N CENTRAL AVE  
 PHOENIX, AZ 85004 -4427  
 Phone: 602-417-9200

Receipt

No: 3952079

<b>Transaction #:</b> 4061811	
<b>Date of Transaction:</b> 08/23/2017	
CUSTOMER:	
RED SAND GROUP LLC 15065 N 60TH ST SCOTTSDALE, AZ 85254-2467 US	

LINE #	QTY	DESCRIPTION	REMARKS	UNIT PRICE	TOTAL
1	1.00	LOCATABLE MINERALS / MINING CLAIMS- NOT NEW-UNADJUD, ONE AUTH NO. ONLY / MINING CLAIM MONEY RECEIVED <b>CASES: AMC357576/\$6045.00</b>	MAINT 2018/39	- n/a -	6045.00
<b>TOTAL:</b>					<b>\$6,045.00</b>

PAYMENT INFORMATION			
1	AMOUNT:	6045.00	POSTMARKED: N/A
	TYPE:	CHECK	RECEIVED: 08/23/2017
	CHECK NO:	1042	
	NAME:	RED SAND GROUP LLC 15065 N 60TH ST SCOTTSDALE AZ 85254-2467 US	

REMARKS

This receipt was generated by the automated BLM Collections and Billing System and is a paper representation of a portion of the official electronic record contained therein.



UNITED STATES  
DEPARTMENT OF THE INTERIOR  
BUREAU OF LAND MANAGEMENT  
MAINTENANCE FEE PAYMENT FORM FOR  
LODE CLAIMS, MILL SITES AND TUNNEL SITES

357576  
353354  
348179

Remitter Name: RED SAND GROUP, LLC  
Mailing Address: 15065 N. 60th STREET  
City, State, Zip: SCOTTSDALE, ARIZONA 85254

353193  
348966  
375942  
358491  
390060

Check here if this is a change of address.

FOR COUNTY RECORDERS USE

No. of claims/sites 39  
x \$155 per claim/site  
Total due BLM \$ 6045.00

Deposit Account, or credit card (VISA, American Express, Discover, or MasterCard). Payment must be remitted to the BLM State Office where your claim or site is recorded and recieved on or before September 1. If the payment is mailed, the envelope must be postmarked by a bona fide delivery service on or before September 1 and recieved at the proper BLM State Office within 15 calendar days after the due date. Payments may also be made by telephone using a credit card. A complete listing of BLM State Offices with their addresses and phone numbers can be found at <http://www.blm.gov>.

2. The maintenance fee for the following claim(s)/site(s) applies to the assment year 2017.

CLAIM/SITE NAME	BLM SERIAL NO.
The Red Mesa #1	357576
The Red Mesa #2	357577
The Red Mesa #3	357578
The Red Mesa #4	357579
The Red Mesa #5	357580
The Red Mesa #6	357581
The Red Mesa #7	357582
The Red Mesa #8	357583
The Red Mesa #9	357584

Use a separate sheet for additional claim/site names, drial numbers and claimant names and addresses.

(Continued on page 2)

RECEIVED  
BLM AZ STATE OFFICE  
2016 SEP - 1 A 10:43  
PHOENIX, ARIZONA

SEP 02 2016  
BY: Ram

SUPPLEMENTAL ATTACHMENT

May be used with the following forms for listing additional mining claims:

Check One.

- Affidavit of Performance of Annual Work
- Maintenance Fee Payment
- Notice of Intent to Hold Mining Claims
- Notice of Non-Liability for Labor and Materials Furnished
- Quit claim Deed

BLM  
Date  
Stamp

PHOENIX, ARIZONA

2016 SEP - 1 A 10:43

RECEIVED  
BLM AZ STATE OFFICE

LINE NO	AMC NUMBER	CLAIM/SITE NAME	COUNTY RECORDER DATA (if available)	TWP	RNG	SEC
10	353354	The Sharyn #1	2012-0589254	4-S	5-W	10
11	353355	The Sharyn #2	2012-0589255	4-S	5-W	10
12	353356	The Sharyn #3	2012-0589256	4-S	5-W	10
13	353357	The Sharyn #4	2012-0589257	4-S	5-W	10
14	353358	The Sharyn #5	2012-0589258	4-S	5-W	9
15	353359	The Sharyn #6	2012-0589259	4-S	5-W	9
16	353360	The Sharyn #7	2012-0589260	4-S	5-W	9
17	353361	The Sharyn #8	2012-0589261	4-S	5-W	9
18	353362	The Sharyn #9	2012-0589262	4-S	5-W	3&4
19	353363	The Sharyn #10	2012-0589263	4-S	5-W	10
20	348179	Desert Rose Silca Sand #1	2012-0589265	4-S	5-W	3&4
21	353193	Desert Rose Silca	2012-0589264	4-S	5-W	3&4
22	348181	Desert Rose Silca Sand #3	2012-0589266	4-S	5-W	3
23	348182	Desert Rose Silca Sand #4	2012-0589267	4-S	5-W	3
24	348966	New Desert Rose Silca Sand #1	2012-0589242	4-S	5-W	4
25	348967	New Desert Rose Silca Sand #2	2012-0589243	4-S	5-W	4
26	348968	New Desert Rose Silca Sand #3	2012-0589244	4-S	5-W	3


Form: MCF114  
Revised July 2014

SUPPLEMENTAL ATTACHMENT

May be used with the following forms for listing additional mining claims:

Check One.

- Affidavit of Performance of Annual Work
- Maintenance Fee Payment
- Notice of Intent to Hold Mining Claims
- Notice of Non-Liability for Labor and Materials Furnished
- Quit claim Deed



LINE NO	AMC NUMBER	CLAIM/SITE NAME	COUNTY RECORDER DATA (if available)	TWP	RNG	SEC
27	348969	New Desert Rose Silca Sand #4	2012-0589245	4-S	5-W	3
28	348970	New Desert Rose Silca Sand #5	2012-0589246	4-S	5-W	3
29	348971	New Desert Rose Silca Sand #6	2012-0589247	4-S	5-W	3
30	375942	Cactus Rose #1	2012-0589248	4-S	5-W	3/4
31	375943	Cactus Rose #2	2012-0589249	4-S	5-W	4
32	375944	Cactus Rose #3	2012-0589250	4-S	5-W	3
33	375945	Cactus Rose #4	2012-0589251	4-S	5-W	3
34	375946	Cactus Rose #5	2012-0589252	4-S	5-W	3
35	375947	Cactus Rose #6	2012-0589253	4-S	5-W	10
36	358491	Tony B	2012-0589268	4-S	5-W	15
37	358492	George B	2012-0589269	4-S	5-W	15
38	390062	The Wild Goose #1	2012-0589270	4-S	5-W	3
39	390063	The Wild Goose #2	2012-0589271	4-S	5-W	3

Form: MCF114  
Revised July 2014

**United States Department of the Interior**  
**Bureau of Land Management**  
 DIV OF LANDS, MINRLS & ENERGY  
 ONE N CENTRAL AVE  
 PHOENIX, AZ 85004 -4427  
 Phone: 602-417-9200

Receipt

No: 3649644

<b>Transaction #:</b> 3753634	
<b>Date of Transaction:</b> 09/01/2016	
<b>CUSTOMER:</b>	
THE RED SAND GROUP 15065 N 60TH ST SCOTTSDALE, AZ 85254-2467 US	

LINE #	QTY	DESCRIPTION	REMARKS	UNIT PRICE	TOTAL
1	1.00	LOCATABLE MINERALS / MINING CLAIMS- NOT NEW-UNADJUD, ONE AUTH NO. ONLY / MINING CLAIM MONEY RECEIVED CASES: AMC357576/\$6045.00	2017 MAINT (39)	- n/a -	6045.00
<b>TOTAL:</b>					<b>\$6,045.00</b>

PAYMENT INFORMATION					
1	AMOUNT:	5733.75	POSTMARKED:	N/A	
	TYPE:	CHECK	RECEIVED:	09/01/2016	
	CHECK NO:	1038			
	NAME:	RED SAND GROUP LLC 15065 N 60TH ST SCOTTSDALE AZ 85254			
2	AMOUNT:	311.25	POSTMARKED:	N/A	
	TYPE:	CHECK	RECEIVED:	09/01/2016	
	CHECK NO:	17432950221			
	NAME:	RED SAND GROUP LLC			

REMARKS

This receipt was generated by the automated BLM Collections and Billing System and is a paper representation of a portion of the official electronic record contained therein.

UNITED STATES  
DEPARTMENT OF THE INTERIOR  
BUREAU OF LAND MANAGEMENT  
**MAINTENANCE FEE PAYMENT FORM FOR  
LODE CLAIMS, MILL SITES, AND TUNNEL SITES**

348966  
375942  
353354  
**348179**

Remitter Name: RED SAND GROUP LLC  
Mailing Address: 15065 N. 60<sup>TH</sup> STREET  
City, State, Zip: SCOTTSDALE, AZ 85254

357576 358492 353193  
390060 358491

PHOENIX, ARIZONA  
RECEIVED  
BLM AZ STATE OFFICE  
2015 AUG 31 A 9:28

**FOR COUNTY RECORDER'S USE**

Check here if this is a change of address.

No. of claims/sites 39  
x \$155 per claim/site  
Total due BLM \$ 6045<sup>00</sup>

- The maintenance fee may be paid by cash, check, money order, Bureau of Land Management (BLM) Declining Deposit Account, or credit card (VISA, American Express, Discover, or MasterCard). Payments must be remitted to the BLM State Office where your claim or site is recorded and received on or before September 1. If the payment is mailed, the envelope must be postmarked by a bona fide delivery service on or before September 1 and received at the proper BLM State Office within 15 calendar days after the due date. Payments may also be made by telephone using a credit card. A complete listing of BLM State Offices with their addresses and phone numbers can be found at <http://www.blm.gov>.
- The maintenance fee for the following claim(s)/site(s) applies to the assessment year \_\_\_\_\_.

CLAIM/SITE NAME	BLM SERIAL NO.
NEW DESERT ROSE SILICA SAND #4	348969
NEW DESERT ROSE SILICA SAND #5	348910
NEW DESERT ROSE SILICA SAND #6	348971
CACTUS ROSE #1	375942
CACTUS ROSE #2	375943
CACTUS ROSE #3	375944
CACTUS ROSE #4	375945
CACTUS ROSE #5	375946
CACTUS ROSE #6	375947

Use a separate sheet for additional claim/site names, serial numbers, and claimant names and addresses.

RSM

**SUPPLEMENTAL ATTACHMENT**

May be used with the following forms for listing additional mining claims:

Check One.

- Affidavit of Performance of Annual Work
- Maintenance Fee Payment
- Notice of Intent to Hold Mining Claims
- Notice of Non-Liability for Labor and Materials Furnished

BLM  
Date  
Stamp

RECEIVED  
 MAR 23 2015  
 AUG 31 10:23  
 PHOENIX, ARIZONA  
 ARIZONA STATE OFFICE

LINE NO	AMC NUMBER	CLAIM/SITE NAME	COUNTY RECORDER DATA (if available)	TWP	RNG	SEC
10	353354	The Sharyn #1	2012-0589254	4-S	5-W	10
11	353355	The Sharyn #2	2012-0589255	4-S	5-W	10
12	353356	The Sharyn #3	2012-0589256	4-S	5-W	10
13	353357	The Sharyn #4	2012-0589257	4-S	5-W	10
14	353358	The Sharyn #5	2012-0589258	4-S	5-W	9
15	353359	The Sharyn #6	2012-0589259	4-S	5-W	9
16	353360	The Sharyn #7	2012-0589260	4-S	5-W	9
17	353361	The Sharyn #8	2012-0589261	4-S	5-W	9
18	353362	The Sharyn #9	2012-0589262	4-S	5-W	3&4
19	353363	The Sharyn #10	2012-0589263	4-S	5-W	10
20	348179	Desert Rose Silca Sand #1	2012-0589265	4-S	5-W	3&4
21	353193	Desert Rose Silca	2012-0589264	4-S	5-W	3&4
22	348181	Desert Rose Silca Sand #3	2012-0589266	4-S	5-W	3
23	348182	Desert Rose Silca Sand #4	2012-0589267	4-S	5-W	3
25	348966	New Desert Rose Silca Sand #1	2012-0589242	4-S	5-W	4
25	348967	New Desert Rose Silca Sand #2	2012-0589243	4-S	5-W	4
26	348968	New Desert Rose Silca Sand #3	2012-0589244	4-S	5-W	3

Form: MCF114  
Revised July 2005

This form is available from the Arizona Department of mines & Mineral Resources and may be reproduced.

May be used with the following forms for listing additional mining claims:

Check One.

- Affidavit of Performance of Annual Work
- Maintenance Fee Payment
- Notice of Intent to Hold Mining Claims
- Notice of Non-Liability for Labor and Materials Furnished

BLM  
Date  
Stamp

PHOENIX, ARIZONA

2015 AUG 31

RECEIVED  
BLM AZ STATE OFFICE

LINE NO	AMC NUMBER	CLAIM/SITE NAME	COUNTY RECORDER DATA (if available)	TWP	RNG	SEC
27	358491	Tony B	2012-0589268	4-S	5-W	15
28	358492	George B	2012-0589269	4-S	5-W	15
29	390062	The Wild Goose #1	2012-0589270	4-S	5-W	3
30	390063	The Wild Goose #2	2012-0589271	4-S	5-W	3
31	357576	The Red Mesa #1	2012-0589274	4-S	5-W	10
32	357577	The Red Mesa #2	2012-0589275	4-S	5-W	10
33	357578	The Red Mesa #3	2012-0589276	4-S	5-W	10
34	357579	The Red Mesa #4	2012-0589277	4-S	5-W	10
35	357580	The Red Mesa #5	2012-0589278	4-S	5-W	10
36	357581	The Red Mesa #6	2012-0589279	4-S	5-W	3
37	357582	The Red Mesa #7	2012-0589280	4-S	5-W	3
38	357583	The Red Mesa #8	2012-0589281	4-S	5-W	4
39	357584	The Red Mesa #9	2012-0589282	4-S	5-W	4

Form: MCF114  
Revised July 2005

This form is available from the Arizona Department of mines & Mineral Resources and may be reproduced.

**United States Department of the Interior**  
**Bureau of Land Management**  
 LANDS/RECREATION & PLANNING  
 ONE N CENTRAL AVE  
 PHOENIX, AZ 85004 -2203  
 Phone: 602-417-9200

Receipt

No: 3381111


<b>Transaction #:</b> 3479402	
<b>Date of Transaction:</b> 08/31/2015	
CUSTOMER:	
THE RED SAND GROUP 15065 N 60TH ST SCOTTSDALE, AZ 85254-2467 US	

LINE #	QTY	DESCRIPTION	REMARKS	UNIT PRICE	TOTAL
1	1.00	LOCATABLE MINERALS / MINING CLAIMS-NOT NEW-UNADJUD, ONE AUTH NO. ONLY / MINING CLAIM MONEY RECEIVED CASES: AMC348969/\$6045.00	2016 MAINT/39	- n/a -	6045.00
<b>TOTAL:</b>					<b>\$6,045.00</b>

PAYMENT INFORMATION					
1	AMOUNT:	6045.00	POSTMARKED:	N/A	
	TYPE:	CHECK	RECEIVED:	08/31/2015	
	CHECK NO:	1030			
	NAME:	THE RED SAND GROUP 15065 N 60TH ST SCOTTSDALE AZ 85254-2467 US			

REMARKS

This receipt was generated by the automated BLM Collections and Billing System and is a paper representation of a portion of the official electronic record contained therein.


  
 INTERNE  
 SEP 01 2015  
 BY: *R. [Signature]*



357576 348179  
 358491 348966  
 358492 353193  
 375942 353354  
 390060 355706  
 395607 357576  
 358491

**MAINTENANCE FEE PAYMENT**

1 of 4

Claimant Name: The Red Sand Group  
 Address: 15065 N. 60th Street  
 City: Scottsdale State: Az Zip: 85254  
 Telephone: (480) 229-2419  
 E-MAIL ADDRESS: bdlind@cox.net  
 Signature: \_\_\_\_\_

RECEIVED  
 M AZ STATE OFFICE  
 2014 AUG 28 A 11:47  
 PHOENIX, ARIZONA  
 BLM  
 Date  
 Stamp

Check here if this is a change of address.

LINE NO	AMC NUMBER	CLAIM/SITE NAME	COUNTY RECORDER DATA (if available)	TWP	RNG	SEC
1	355706	THE KELLY #1	2012-0589232	4-S	5-W	2
2	355707	THE KELLY #2	2012-0589233	4-S	5-W	2
3	355708	THE KELLY #3	2012-0589234	4-S	5-W	2
4	355709	THE KELLY #4	2012-0589235	4-S	5-W	2
5	355710	THE KELLY #5	2012-0589236	4-S	5-W	2
6	355711	THE KELLY #6	2012-0589237	4-S	5-W	2
7	355712	THE KELLY #7	2012-0589238	4-S	5-W	3
8	355713	THE KELLY #8	2012-0589239	4-S	5-W	3
9	355714	THE KELLY #9	2012-0589240	4-S	5-W	3
10	395607	THE KELLY #10	2012-0589241	4-S	5-W	2

List additional claims on Form MCF114.

Bureau of Land Management  
 Arizona State Office  
 www.blm.gov/az/

No. of Claims: 49 x \$155 = 7595  
 Check No: 1026 Init. SC  
 Receipt No.: 3115598  
 For BLM Use Only

Form: MCF112  
 Revised July 2009

This form is available from the Arizona Department of mines & Mineral Resources and may be reproduced.

10/30

355706-714  
 395607

ENTERED  
 SEP 3 2014  
 BY: RE

BLM  
Date  
Stamp

RECEIVED  
M AZ STATE OFFICE  
2014 AUG 28 A 11:47  
PHOENIX, ARIZONA

May be used with the following forms for listing additional mining claims:

Check One.

- Affidavit of Performance of Annual Work
- Maintenance Fee Payment
- Notice of Intent to Hold Mining Claims
- Notice of Non-Liability for Labor and Materials Furnished

LINE NO	AMC NUMBER	CLAIM/SITE NAME	COUNTY RECORDER DATA (if available)	TWP	RNG	SEC
11	358491	Tony B	2012-0589268	4-S	5-W	15
12	358492	George B	2012-0589269	4-S	5-W	15
13	390062	The Wild Goose #1	2012-0589270	4-S	5-W	3
14	390063	The Wild Goose #2	2012-0589271	4-S	5-W	3
15	357576	The Red Mesa #1	2012-0589274	4-S	5-W	10
16	357577	The Red Mesa #2	2012-0589275	4-S	5-W	10
17	357578	The Red Mesa #3	2012-0589276	4-S	5-W	10
18	357579	The Red Mesa #4	2012-0589277	4-S	5-W	10
19	357580	The Red Mesa #5	2012-0589278	4-S	5-W	10
20	357581	The Red Mesa #6	2012-0589279	4-S	5-W	3
21	357582	The Red Mesa #7	2012-0589280	4-S	5-W	3
22	357583	The Red Mesa #8	2012-0589281	4-S	5-W	4
23	357584	The Red Mesa #9	2012-0589282	4-S	5-W	4

Form: MCF114  
Revised July 2005

This form is available from the Arizona Department of mines & Mineral Resources and may be reproduced.

B/S

358491-492  
390062-063  
357576-584

May be used with the following forms for listing additional mining claims:

Check One.

- Affidavit of Performance of Annual Work
- Maintenance Fee Payment
- Notice of Intent to Hold Mining Claims
- Notice of Non-Liability for Labor and Materials Furnished

BLM  
Date  
Stamp

RECEIVED  
BLM AZ STATE OFFICE  
2014 AUG 28 A 11:47  
PHOENIX, ARIZONA

LINE NO	AMC NUMBER	CLAIM/SITE NAME	COUNTY RECORDER DATA (if available)	TWP	RNG	SEC
24	353354	The Sharyn #1	2012-0589254	4-S	5-W	10
25	353355	The Sharyn #2	2012-0589255	4-S	5-W	10
26	353356	The Sharyn #3	2012-0589256	4-S	5-W	10
27	353357	The Sharyn #4	2012-0589257	4-S	5-W	10
28	353358	The Sharyn #5	2012-0589258	4-S	5-W	9
29	353359	The Sharyn #6	2012-0589259	4-S	5-W	9
30	353360	The Sharyn #7	2012-0589260	4-S	5-W	9
31	353361	The Sharyn #8	2012-0589261	4-S	5-W	9
32	353362	The Sharyn #9	2012-0589262	4-S	5-W	3&4
33	353363	The Sharyn #10	2012-0589263	4-S	5-W	10
34	348179	Desert Rose Silca Sand #1	2012-0589265	4-S	5-W	3&4
35	353193	Desert Rose Silca	2012-0589264	4-S	5-W	3&4
36	348181	Desert Rose Silca Sand #3	2012-0589266	4-S	5-W	3
37	348182	Desert Rose Silca Sand #4	2012-0589267	4-S	5-W	3
38	348966	New Desert Rose Silca Sand #1	2012-0589242	4-S	5-W	4
39	348967	New Desert Rose Silca Sand #2	2012-0589243	4-S	5-W	4
40	348968	New Desert Rose Silca Sand #3	2012-0589244	4-S	5-W	3

Form: MCF114  
Revised July 2005

This form is available from the Arizona Department of mines & Mineral Resources and may be reproduced

17/68

353354-363  
348179  
348181-182  
353193  
348966-968

**SUPPLEMENTAL ATTACHMENT**

BLM  
Date  
Stamp

2014 AUG 28 A 11:47  
PHOENIX, ARIZONA

RECEIVED  
M AZ STATE OFFICE

May be used with the following forms for listing additional mining claims:

Check One.

- Affidavit of Performance of Annual Work
- Maintenance Fee Payment
- Notice of Intent to Hold Mining Claims
- Notice of Non-Liability for Labor and Materials Furnished

LINE NO	AMC NUMBER	CLAIM/SITE NAME	COUNTY RECORDER DATA (if available)	TWP	RNG	SEC
41	348969	New Desert Rose Silca Sand #4	2012-0589245	4-S	5-W	3
42	348970	New Desert Rose Silca Sand #5	2012-0589246	4-S	5-W	3
43	348971	New Desert Rose Silca Sand #6	2012-0589247	4-S	5-W	3
44	375942	Cactus Rose #1	2012-0589248	4-S	5-W	3/4
45	375943	Cactus Rose #2	2012-0589249	4-S	5-W	4
46	375944	Cactus Rose #3	2012-0589250	4-S	5-W	3
47	375945	Cactus Rose #4	2012-0589251	4-S	5-W	3
48	375946	Cactus Rose #5	2012-0589252	4-S	5-W	3
49	375947	Cactus Rose #6	2012-0589253	4-S	5-W	10

Form: MCF114  
Revised July 2005

This form is available from the Arizona Department of mines & Mineral Resources and may be reproduced

*a/c*

348969-971  
375942-947

**United States Department of the Interior**  
**Bureau of Land Management**  
 LANDS/RECREATION & PLANNING  
 ONE N CENTRAL AVE  
 PHOENIX, AZ 85004 -2203  
 Phone: 602-417-9200

Receipt

No: 3115598

<b>Transaction #:</b> 3207340	
<b>Date of Transaction:</b> 08/28/2014	
<b>CUSTOMER:</b>	
THE RED SAND GROUP 15065 N 60TH ST SCOTTSDALE, AZ 85254-2467 US	

LINE #	QTY	DESCRIPTION	REMARKS	UNIT PRICE	TOTAL
1	1.00	LOCATABLE MINERALS / MINING CLAIMS- NOT NEW-UNADJUD, ONE AUTH NO. ONLY / MINING CLAIM MONEY RECEIVED <b>CASES: AMC355706/\$7595.00</b>	MAINT (49) 2015	- n/a -	7595.00
<b>TOTAL:</b>					<b>\$7,595.00</b>

PAYMENT INFORMATION			
1	AMOUNT:	7595.00	POSTMARKED: N/A
	TYPE:	CHECK	RECEIVED: 08/28/2014
	CHECK NO:	1026	
	NAME:	THE RED SAND GROUP 15065 N 60TH ST SCOTTSDALE AZ 85254-2467 US	

REMARKS

This receipt was generated by the automated BLM Collections and Billing System and is a paper representation of a portion of the official electronic record contained therein.

390060  
 357576  
 355706  
348179  
 348966  
 353193  
 353354  
 375942

AMC395607

**MAINTENANCE FEE PAYMENT**

1 of 4

Claimant Name: The Red Sand Group  
 Address: 15065 N. 60th Street  
 City: Scottsdale State: Az Zip: 85254  
 Telephone: (480) 229-2419  
 E-MAIL ADDRESS: bdlind@cox.net  
 Signature: \_\_\_\_\_

RECEIVED  
 BLM AZ STATE OFFICE  
 2012 AUG 28 A 9:50  
 PHOENIX, ARIZONA  
 BLM Date Stamp

Check here if this is a change of address.

LINE NO	AMC NUMBER	CLAIM/SITE NAME	COUNTY RECORDER DATA (if available)	TWP	RNG	SEC
✓ 1	355706	THE KELLY #1	2012-0589232	4-S	5-W	2
✓ 2	355707	THE KELLY #2	2012-0589233	4-S	5-W	2
✓ 3	355708	THE KELLY #3	2012-0589234	4-S	5-W	2
✓ 4	355709	THE KELLY #4	2012-0589235	4-S	5-W	2
✓ 5	355710	THE KELLY #5	2012-0589236	4-S	5-W	2
✓ 6	355711	THE KELLY #6	2012-0589237	4-S	5-W	2
✓ 7	355712	THE KELLY #7	2012-0589238	4-S	5-W	3
✓ 8	355713	THE KELLY #8	2012-0589239	4-S	5-W	3
✓ 9	355714	THE KELLY #9	2012-0589240	4-S	5-W	3
✓ 10	395607	THE KELLY #10	2012-0589241	4-S	5-W	2

List additional claims on Form MCF114.

Bureau of Land Management  
 Arizona State Office  
 www.blm.gov/az/

No. of Claims: 51 x \$140 = 7140.  
 Check No: CASH (CHECKS) Init. JC  
 Receipt No.: 3642260  
 For BLM Use Only

Form: MCF112  
 Revised July 2009

This form is available from the Arizona Department of mines & Mineral Resources and may be reproduced.

check #1 = 0008143335 \*  
 #2 = 1124 \*  
 #3 = 0008143326 \*  
 #4 = 2046 \*  
 #5 =

ENTERED IN COMPUTER  
 RE 9-10-12

10/12

**SUPPLEMENTAL ATTACHMENT**

May be used with the following forms for listing additional mining claims:

Check One.

- Affidavit of Performance of Annual Work
- Maintenance Fee Payment
- Notice of Intent to Hold Mining Claims
- Notice of Non-Liability for Labor and Materials Furnished

BLM  
Date  
Stamp

2012 AUG 28 A 9:50  
PHOENIX, ARIZONA

RECEIVED  
BLM AZ STATE OFFICE

LINE NO	AMC NUMBER	CLAIM/SITE NAME	COUNTY RECORDER DATA (if available)	TWP	RNG	SEC
11	358491	Tony B	2012-0589268	4-S	5-W	15
12	358492	George B	2012-0589269	4-S	5-W	15
✓ 13	390062	The Wild Goose #1	2012-0589270	4-S	5-W	3
✓ 14	390063	The Wild Goose #2	2012-0589271	4-S	5-W	3
✓ 15	390060	The Viking #1	2012-0589272	4-S	5-W	4
✓ 16	390061	The Viking #2	2012-0589273	4-S	5-W	4
✓ 17	357576	The Red Mesa #1	2012-0589274	4-S	5-W	10
✓ 18	357577	The Red Mesa #2	2012-0589275	4-S	5-W	10
✓ 19	357578	The Red Mesa #3	2012-0589276	4-S	5-W	10
✓ 20	357579	The Red Mesa #4	2012-0589277	4-S	5-W	10
✓ 21	357580	The Red Mesa #5	2012-0589278	4-S	5-W	10
✓ 22	357581	The Red Mesa #6	2012-0589279	4-S	5-W	3
✓ 23	357582	The Red Mesa #7	2012-0589280	4-S	5-W	3
✓ 24	357583	The Red Mesa #8	2012-0589281	4-S	5-W	4
✓ 25	357584	The Red Mesa #9	2012-0589282	4-S	5-W	4

Form: MCF114  
Revised July 2005

This form is available from the Arizona Department of mines & Mineral Resources and may be reproduced.

151

**SUPPLEMENTAL ATTACHMENT**

May be used with the following forms for listing additional mining claims:

Check One.

- Affidavit of Performance of Annual Work
- Maintenance Fee Payment
- Notice of Intent to Hold Mining Claims
- Notice of Non-Liability for Labor and Materials Furnished

RECEIVED  
 BLM AZ STATE OFFICE  
 2012 AUG 28 A 9:50  
 PHOENIX, ARIZONA  
 BLM  
 Date  
 Stamp

LINE NO	AMC NUMBER	CLAIM/SITE NAME	COUNTY RECORDER DATA (if available)	TWP	RNG	SEC
✓ 26	353354	The Sharyn #1	2012-0589254	4-S	5-W	10
✓ 27	353355	The Sharyn #2	2012-0589255	4-S	5-W	10
✓ 28	353356	The Sharyn #3	2012-0589256	4-S	5-W	10
✓ 29	353357	The Sharyn #4	2012-0589257	4-S	5-W	10
✓ 30	353358	The Sharyn #5	2012-0589258	4-S	5-W	9
✓ 31	353359	The Sharyn #6	2012-0589259	4-S	5-W	9
✓ 32	353360	The Sharyn #7	2012-0589260	4-S	5-W	9
✓ 33	353361	The Sharyn #8	2012-0589261	4-S	5-W	9
✓ 34	353362	The Sharyn #9	2012-0589262	4-S	5-W	3&4
✓ 35	353363	The Sharyn #10	2012-0589263	4-S	5-W	10
✓ 36	353193	Desert Rose Silca	2012-0589264	4-S	5-W	3&4
✓ 37	348179	Desert Rose Silca Sand #1	2012-0589265	4-S	5-W	3&4
✓ 38	348181	Desert Rose Silca Sand #3	2012-0589266	4-S	5-W	3
✓ 39	348182	Desert Rose Silca Sand #4	2012-0589267	4-S	5-W	3
40	348966	New Desert Rose Silca Sand #1	2012-0589242	4-S	5-W	4
41	348967	New Desert Rose Silca Sand #2	2012-0589243	4-S	5-W	4
42	348968	New Desert Rose Silca Sand #3	2012-0589244	4-S	5-W	3

Form: MCF114  
 Revised July 2005

This form is available from the Arizona Department of mines & Mineral Resources and may be reproduced.

17/5c



SUPPLEMENTAL ATTACHMENT

RECEIVED  
BLM AZ STATE OFFICE  
2012 AUG 28 A  
PHOENIX, ARIZONA  
BLM  
Date  
Stamp

May be used with the following forms for listing additional mining claims:

Check One.

- Affidavit of Performance of Annual Work
- Maintenance Fee Payment
- Notice of Intent to Hold Mining Claims
- Notice of Non-Liability for Labor and Materials Furnished

LINE NO	AMC NUMBER	CLAIM/SITE NAME	COUNTY RECORDER DATA (if available)	TWP	RNG	SECT
43	348969	New Desert Rose Silca Sand #4	2012-0589245	4-S	5-W	3
44	348970	New Desert Rose Silca Sand #5	2012-0589246	4-S	5-W	3
45	348971	New Desert Rose Silca Sand #6	2012-0589247	4-S	5-W	3
46	375942	Cactus Rose #1	2012-0589248	4-S	5-W	3/4
47	375943	Cactus Rose #2	2012-0589249	4-S	5-W	4
48	375944	Cactus Rose #3	2012-0589250	4-S	5-W	3
49	375945	Cactus Rose #4	2012-0589251	4-S	5-W	3
50	375946	Cactus Rose #5	2012-0589252	4-S	5-W	3
51	375947	Cactus Rose #6	2012-0589253	4-S	5-W	10

Form: MCF114  
Revised July 2005

This form is available from the Arizona Department of mines & Mineral Resources and may be reproduced.

9/5

United States Department of the Interior  
 Bureau of Land Management  
 LANDS/RECREATION & PLANNING  
 ONE N CENTRAL AVE  
 PHOENIX, AZ 85004 -2203  
 Phone: 602-417-9200

Receipt

No: 2642260

<b>Transaction #:</b> 2722945	
<b>Date of Transaction:</b> 08/28/2012	
CUSTOMER:	
THE RED SAND GROUP 15065 N 60TH ST SCOTTSDALE, AZ 85254-2467 US	

LINE #	QTY	DESCRIPTION	REMARKS	UNIT PRICE	TOTAL
1	1.00	LOCATABLE MINERALS / MINING CLAIMS-NOT NEW-UNADJUD, ONE AUTH NO. ONLY / MINING CLAIM MONEY RECEIVED CASES: AMC355706/\$7140.00	MAINT (51) 2013	- n/a -	7140.00
<b>TOTAL:</b>					<b>\$7,140.00</b>

PAYMENT INFORMATION			
1	AMOUNT:	3080.00	POSTMARKED: N/A
	TYPE:	CASH	RECEIVED: 08/28/2012
	NAME:	THE RED SAND GROUP 15065 N 60TH ST SCOTTSDALE AZ 85254-2467 US	
2	AMOUNT:	999.99	POSTMARKED: N/A
	TYPE:	CHECK	RECEIVED: 08/28/2012
	CHECK NO:	0008143326	
	NAME:	STEWART, GLEN	
3	AMOUNT:	190.01	POSTMARKED: N/A
	TYPE:	CHECK	RECEIVED: 08/28/2012
	CHECK NO:	0008143335	
	NAME:	STEWART, GLEN	
4	AMOUNT:	590.00	POSTMARKED: N/A
	TYPE:	CHECK	RECEIVED: 08/28/2012
	CHECK NO:	1124	
	NAME:	DAVIS, HENRY	
5	AMOUNT:	2280.00	POSTMARKED: N/A
	TYPE:	CHECK	RECEIVED: 08/28/2012

CHECK NO:	2046
NAME:	LINDSAY, BRIAN

REMARKS

This receipt was generated by the automated BLM Collections and Billing System and is a paper representation of a portion of the official electronic record contained therein.

United States Department of the Interior  
 Bureau of Land Management  
 LANDS/RECREATION & PLANNING  
 ONE N CENTRAL AVE  
 PHOENIX, AZ 85004 -2203  
 Phone: 602-417-9200

Receipt

No: 2603771

<b>Transaction #:</b> 2683821	
<b>Date of Transaction:</b> 07/06/2012	
<b>CUSTOMER:</b>	
THE RED SAND GROUP 15065 N 60TH ST SCOTTSDALE, AZ 85254-2467 US	

LINE #	QTY	DESCRIPTION	REMARKS	UNIT PRICE	TOTAL
1	1.00	LOCATABLE MINERALS / MINING CLAIMS-NOT NEW-UNADJUD, ONE AUTH NO. ONLY / MINING CLAIM MONEY RECEIVED CASES: AMC355706/\$510.00	AMEND (51)	- n/a -	510.00
<b>TOTAL:</b>					<b>\$510.00</b>

PAYMENT INFORMATION					
1	AMOUNT:	510.00	POSTMARKED:	N/A	
	TYPE:	CASH	RECEIVED:	07/06/2012	
	NAME:	THE RED SAND GROUP 15065 N 60TH ST SCOTTSDALE AZ 85254-2467 US			

REMARKS

This receipt was generated by the automated BLM Collections and Billing System and is a paper representation of a portion of the official electronic record contained therein.

*AMC 348179  
 348181  
 348182*

AMC 406411  
AMC 407110

AMC 357576  
AMC 358492  
AMC 375942  
AMC 390060  
AMC 395607

AMC 348179  
AMC 348966  
AMC 353354  
AMC 353193  
AMC 355706

**MAINTENANCE FEE PAYMENT**

1 of 4

Claimant Name: The Red Sand Group  
Address: 15065 N. 60th Street  
City: Scottsdale State: Az Zip: 85254  
Telephone: (480) 229-2419  
E-MAIL ADDRESS: bdlind@cox.net  
Signature: \_\_\_\_\_

RECEIVED  
BLM STATE OFFICE  
PHOENIX, ARIZONA  
2011 AUG 24 AM 11:00  
BLM Date Stamp

Check here if this is a change of address.

LINE NO	AMC NUMBER	CLAIM/SITE NAME	COUNTY RECORDER DATA (if available)	TWP	RNG	SEC
1	355706	THE KELLY #1		4-S	5-W	2
2	355707	THE KELLY #2		4-S	5-W	2
3	355708	THE KELLY #3		4-S	5-W	2
4	355709	THE KELLY #4		4-S	5-W	2
5	355710	THE KELLY #5		4-S	5-W	2
6	355711	THE KELLY #6		4-S	5-W	2
7	355712	THE KELLY #7		4-S	5-W	3
8	355713	THE KELLY #8		4-S	5-W	3
✓ 9	355714	THE KELLY #9		4-S	5-W	3
✓ 10	395607	THE KELLY #10		4-S	5-W	2

10/30

List additional claims on Form MCF114.

No. of Claims: 54 x \$140 = 7560  
Check No: #1 = 1901 Init. SC  
Receipt No.: 2413880  
For BLM Use Only

Bureau of Land Management  
Arizona State Office  
www.blm.gov/az/

check no #2 1037  
check no #3 1091  
check no #4 212  
check no #5 2789

Form: MCF112  
Revised July 2009  
This form is available from the Arizona Department of mines & Mineral Resources and may be reproduced.

SEP 6 2011  
Cm

**SUPPLEMENTAL ATTACHMENT**

May be used with the following forms for listing additional mining claims:

Check One.

- Affidavit of Performance of Annual Work
- Maintenance Fee Payment
- Notice of Intent to Hold Mining Claims
- Notice of Non-Liability for Labor and Materials Furnished

RECEIVED  
 MINERAL STATE OFFICE  
 2011 AUG 24 AM 11:00  
 PHOENIX, ARIZONA

BLM  
 Date  
 Stamp

LINE NO	AMC NUMBER	CLAIM/SITE NAME	COUNTY RECORDER DATA (if available)	TWP	RNG	SEC
43	348969	New Desert Rose Silca Sand #4		4-S	5-W	3
44	348970	New Desert Rose Silca Sand #5		4-S	5-W	3
✓ 45	348971	New Desert Rose Silca Sand #6		4-S	5-W	3
46	375942	Cactus Rose #1		4-S	5-W	3/4
47	375943	Cactus Rose #2		4-S	5-W	4
48	375944	Cactus Rose #3		4-S	5-W	3
49	375945	Cactus Rose #4		4-S	5-W	3
50	375946	Cactus Rose #5		4-S	5-W	3
✓ 51	375947	Cactus Rose #6		4-S	5-W	10
✓ 52	406411	Early Bird #1 (PL)		4-S	5-W	3&4
53	407110	Early Bird #2 (PL)		4-S	5-W	3
✓ 54	407111	Early Bird #3 (PL)		4-S	5-W	3

Form: MCF114  
 Revised July 2005

12/10

This form is available from the Arizona Department of mines & Mineral Resources and may be reproduced.

**SUPPLEMENTAL ATTACHMENT**

RECEIVED  
 BLM STATE OFFICE  
 PHOENIX, ARIZONA  
 2011 AUG 24 A 11:00

BLM  
 Date  
 Stamp

May be used with the following forms for listing additional mining claims:

Check One.

- Affidavit of Performance of Annual Work
- Maintenance Fee Payment
- Notice of Intent to Hold Mining Claims
- Notice of Non-Liability for Labor and Materials Furnished

LINE NO	AMC NUMBER	CLAIM/SITE NAME	COUNTY RECORDER DATA (if available)	TWP	RNG	SEC
26	353354	The Sharyn #1		4-S	5-W	10
27	353355	The Sharyn #2		4-S	5-W	10
28	353356	The Sharyn #3		4-S	5-W	10
29	353357	The Sharyn #4		4-S	5-W	10
30	353358	The Sharyn #5		4-S	5-W	9
31	353359	The Sharyn #6		4-S	5-W	9
32	353360	The Sharyn #7		4-S	5-W	9
33	353361	The Sharyn #8		4-S	5-W	9
34	353362	The Sharyn #9		4-S	5-W	3&4
✓ 35	353363	The Sharyn #10		4-S	5-W	10
✓ 36	348179	Desert Rose Silca Sand #1		4-S	5-W	3&4
✓ 37	353193	Desert Rose Silca		4-S	5-W	3&4
38	348181	Desert Rose Silca Sand #3		4-S	5-W	3
✓ 39	348182	Desert Rose Silca Sand #4		4-S	5-W	3
40	348966	New Desert Rose Silca Sand #1		4-S	5-W	4
41	348967	New Desert Rose Silca Sand #2		4-S	5-W	4
✓ 42	348968	New Desert Rose Silca Sand #3		4-S	5-W	3

Form: MCF114  
 Revised July 2005

This form is available from the Arizona Department of mines & Mineral Resources and may be reproduced.

17/50


**SUPPLEMENTAL ATTACHMENT**

May be used with the following forms for listing additional mining claims:

Check One.

- Affidavit of Performance of Annual Work
- Maintenance Fee Payment
- Notice of Intent to Hold Mining Claims
- Notice of Non-Liability for Labor and Materials Furnished

BLM  
Date  
Stamp



LINE NO	AMC NUMBER	CLAIM/SITE NAME	COUNTY RECORDER DATA (if available)	TWP	RNG	SEC
11	358491	Tony B		4-S	5-W	15
✓ 12	358492	George B		4-S	5-W	15
13	390062	The Wild Goose #1		4-S	5-W	3
✓ 14	390063	The Wild Goose #2		4-S	5-W	3
15	390060	The Viking #1		4-S	5-W	4
✓ 16	390061	The Viking #2		4-S	5-W	4
17	357576	The Red Mesa #1		4-S	5-W	10
18	357577	The Red Mesa #2		4-S	5-W	10
19	357578	The Red Mesa #3		4-S	5-W	10
20	357579	The Red Mesa #4		4-S	5-W	10
21	357580	The Red Mesa #5		4-S	5-W	10
22	357581	The Red Mesa #6		4-S	5-W	3
23	357582	The Red Mesa #7		4-S	5-W	3
24	357583	The Red Mesa #8		4-S	5-W	4
✓ 25	357584	The Red Mesa #9		4-S	5-W	4

Form: MCF114  
Revised July 2005

15/2

This form is available from the Arizona Department of mines & Mineral Resources and may be reproduced.



**United States Department of the Interior**  
**Bureau of Land Management**  
 LANDS/RECREATION & PLANNING  
 ONE N CENTRAL AVE  
 PHOENIX, AZ 85004 -2203  
 Phone: 602-417-9200

Receipt

No: 2413880

<b>Transaction #:</b> 2489234	
<b>Date of Transaction:</b> 08/24/2011	
<b>CUSTOMER:</b>	
THE RED SAND GROUP 15065 N 60TH ST SCOTTSDALE, AZ 85254-2467 US	

LINE #	QTY	DESCRIPTION	REMARKS	UNIT PRICE	TOTAL
1	1.00	LOCATABLE MINERALS / MINING CLAIMS-NOT NEW-UNADJUD, ONE AUTH NO. ONLY / MINING CLAIM MONEY RECEIVED CASES: AMC348969/\$7560.00	MAINT (54) 2012	- n/a -	7560.00
<b>TOTAL:</b>					<b>\$7,560.00</b>

PAYMENT INFORMATION					
1	AMOUNT:	1060.00	POSTMARKED:	N/A	
	TYPE:	CHECK	RECEIVED:	08/24/2011	
	CHECK NO:	1037			
	NAME:	STEWART, FAY			
2	AMOUNT:	1060.00	POSTMARKED:	N/A	
	TYPE:	CHECK	RECEIVED:	08/24/2011	
	CHECK NO:	1091			
	NAME:	BOLDUC, GEORGE			
3	AMOUNT:	1200.00	POSTMARKED:	N/A	
	TYPE:	CHECK	RECEIVED:	08/24/2011	
	CHECK NO:	1901			
	NAME:	LINDSAY, BRIAN			
4	AMOUNT:	3180.00	POSTMARKED:	N/A	
	TYPE:	CHECK	RECEIVED:	08/24/2011	
	CHECK NO:	212			
	NAME:	GUIER, KELLEEN			
5	AMOUNT:	1060.00	POSTMARKED:	N/A	
	TYPE:	CHECK	RECEIVED:	08/24/2011	
	CHECK NO:	2789			

NAME: BRANAMAN, HARRIS

REMARKS

This receipt was generated by the automated BLM Collections and Billing System and is a paper representation of a portion of the official electronic record contained therein.

AMC 355706  
 395607  
 348179  
 358491  
 348966  
 358492  
 353193  
 390060  
 375942  
 357576  
 353354

**MAINTENANCE FEE PAYMENT**

Claimant Name: THE RED SAND GROUP  
 Address: 15065 N. 60th St.  
 City: SCOTTSDALE State: AZ Zip: 85254  
 Telephone: (480) 229-2419  
 E-mail address: PDLIND@COX.NET  
 Signature: Brian D. Lindsay

Check here if this is a change of address.

RECEIVED  
 PHOENIX, ARIZONA  
 2010 AUG 27 A 9:51  
 ARIZONA STATE OFFICE  
 BLM  
 Date  
 Stamp

LINE NO.	AMC NUMBER	CLAIM/SITE NAME	COUNTY RECORDER DATA (if available)	TWP	RNG	SEC
1	355706	THE KELLY #1		4S	5W	2
2	355707	THE KELLY #2		4S	5W	2
3	355708	THE KELLY #3		4S	5W	2
4	355709	THE KELLY #4		4S	5W	2
5	355710	THE KELLY #5		4S	5W	2
6	355711	THE KELLY #6		4S	5W	2
7	355712	THE KELLY #7		4S	5W	3
8	355713	THE KELLY #8		4S	5W	3
9	355714	THE KELLY #9		4S	5W	3
10	395607	THE KELLY #10		4S	5W	2

List additional claims on Form MCF114.

Bureau of Land Management  
 Arizona State Office  
[www.blm.gov/az/](http://www.blm.gov/az/)

No. of Claims: 51 x \$140 = 7140.00  
 Check No: 5 CKS + CASH Init.  
 Receipt No.: 2202196  
 For BLM Use Only

Form: MCF112  
 Revised July 2009

This form is available from the Arizona Department of Mines and Mineral Resources and may be reproduced.

ENTERED INTO COMPUTER  
 SEP 19 2010

**SUPPLEMENTAL ATTACHMENT**

May be used with the following forms for listing additional mining claims:

Check One.

- Affidavit of Performance of Annual Work
- Maintenance Fee Payment
- Notice of Intent to Hold Mining Claims
- Notice of Non-Liability for Labor and Materials Furnished

BLM Date Stamp	2010 AUG 27 A 9:5 PHOENIX, ARIZONA	RECEIVED STATE OFFICE
----------------------	---------------------------------------	--------------------------

LINE NO.	AMC NUMBER	CLAIM/SITE NAME	COUNTY RECORDER DATA (If available)	TWP	RNG	SEC
11	358491	TOLLY B		4S	5W	15
12	358492	GEORGE B		4S	5W	15
13	390062	THE WILD GOOSE #1		4S	5W	3
14	390063	THE WILD GOOSE #2		4S	5W	3
15	390060	THE VIKING # 1		4S	5W	4
16	390061	THE VIKING #2		4S	5W	4
17	357576	THE RED MESA #1		4S	5W	10
18	357577	THE RED MESA #2		4S	5W	10
19	357578	THE RED MESA #3		4S	5W	10
20	357579	THE RED MESA #4		4S	5W	10
21	357580	THE RED MESA #5		4S	5W	10
22	357581	THE RED MESA #6		4S	5W	3
23	357582	THE RED MESA #7		4S	5W	3
24	357583	THE RED MESA #8		4S	5W	4
25	357584	THE RED MESA #9		4S	5W	4

**Form MCF114**  
Revised June 2005

This form is available from the Arizona Department of Mines & Mineral Resources and may be reproduced.

## SUPPLEMENTAL ATTACHMENT

May be used with the following forms for listing additional mining claims:

Check One.

- Affidavit of Performance of Annual Work  
 Maintenance Fee Payment  
 Notice of Intent to Hold Mining Claims  
 Notice of Non-Liability for Labor and Materials Furnished

BLM Date Stamp	RECEIVED BLM STATE OFFICE PHOENIX, ARIZONA 200 AUG 27 A 9:51
----------------------	---

LINE NO.	AMC NUMBER	CLAIM/SITE NAME	COUNTY RECORDER DATA (if available)	TWP	RNG	SEC
26	353354	THE SHARYN #1		4S	5W	10
27	353355	THE SHARYN #2		4S	5W	10
28	353356	THE SHARYN #3		4S	5W	10
29	353357	THE SHARYN #4		4S	5W	10
30	353358	THE SHARYN #5		4S	5W	9
31	353359	THE SHARYN #6		4S	5W	9
32	353360	THE SHARYN #7		4S	5W	9
33	353361	THE SHARYN #8		4S	5W	9
34	353362	THE SHARYN #9		4S	5W	9
35	353363	THE SHARYN #10		4S	5W	10
36	348179	THE DESERT ROSE #1		4S	5W	4
37	348180	THE DESERT ROSE #2		4S	5W	4
38	348182	THE DESERT ROSE #3		4S	5W	3
39	353193	THE DESERT ROSE #4		4S	5W	3
40	348966	NEW DESERT ROSE #1		4S	5W	4
41	348967	NEW DESERT ROSE #2		4S	5W	4
42	348968	NEW DESERT ROSE #3		4S	5W	3

Form MCF114  
Revised June 2005

This form is available from the Arizona Department of Mines & Mineral Resources and may be reproduced.

**SUPPLEMENTAL ATTACHMENT**

May be used with the following forms for listing additional mining claims:

Check One.

- Affidavit of Performance of Annual Work
- Maintenance Fee Payment
- Notice of Intent to Hold Mining Claims
- Notice of Non-Liability for Labor and Materials Furnished

RECEIVED  
 PHOENIX, ARIZONA  
 2010 AUG 27 A 9 51  
 BLM  
 Date  
 Stamp

LINE NO.	AMC NUMBER	CLAIM/SITE NAME	COUNTY RECORDER DATA (if available)	TWP	RNG	SEC
43	348969	NEW DESERT ROSE #A		4S	5W	3
44	348970	NEW DESERT ROSE #5		4S	5W	3
45	348971	NEW DESERT ROSE #6		4S	5W	3
46	375942	CACTUS ROSE # 1		4S	5W	3/4
47	375943	CACTUS ROSE #2		4S	5W	4
48	375944	CACTUS ROSE #3		4S	5W	3
49	375945	CACTUS ROSE #4		4S	5W	3
50	375946	CACTUS ROSE #5		4S	5W	3
51	375947	CACTUS ROSE #6		4S	5W	10

Form MCF114  
 Revised June 2005

This form is available from the Arizona Department of Mines & Mineral Resources and may be reproduced.

**United States Department of the Interior  
Bureau of Land Management  
LANDS/RECREATION & PLANNING  
ONE N CENTRAL AVE  
PHOENIX, AZ 85004 -2203  
Phone:**

Receipt

No: 2202196

<b>Transaction #:</b> 2272117		<b>ENTERED INTO COMPUTER</b>
<b>Date of Transaction:</b> 08/27/2010		
<b>CUSTOMER:</b>	BRIAN D LINDSAY 15065 N 60TH ST SCOTTSDALE, AZ 85254-2467 US	SEP 19 2010

LINE #	QTY	DESCRIPTION	REMARKS	UNIT PRICE	TOTAL
1	1.00	LOCATABLE MINERALS / MINING CLAIMS- NOT NEW-UNADJUD, ONE AUTH NO. ONLY / MINING CLAIM MONEY RECEIVED <b>CASES: AMC355706/\$7140.00</b>	2011 MAINT (51)	- n/a -	7140.00
<b>TOTAL:</b>					<b>\$7,140.00</b>

PAYMENT INFORMATION			
1	<b>AMOUNT:</b>	2040.00	<b>POSTMARKED:</b> N/A
	<b>TYPE:</b>	CASH	<b>RECEIVED:</b> 08/27/2010
	<b>NAME:</b>	LINDSAY, BRIAN D 15065 N 60TH ST SCOTTSDALE AZ 85254-2467 US	
2	<b>AMOUNT:</b>	1020.00	<b>POSTMARKED:</b> N/A
	<b>TYPE:</b>	CHECK	<b>RECEIVED:</b> 08/27/2010
	<b>CHECK NO:</b>	002545	
	<b>NAME:</b>	BRANAMAN, HARRIS	
3	<b>AMOUNT:</b>	1020.00	<b>POSTMARKED:</b> N/A
	<b>TYPE:</b>	CHECK	<b>RECEIVED:</b> 08/27/2010
	<b>CHECK NO:</b>	1067	
	<b>NAME:</b>	BOLDUC, GEORGE	
4	<b>AMOUNT:</b>	1020.00	<b>POSTMARKED:</b> N/A
	<b>TYPE:</b>	CHECK	<b>RECEIVED:</b> 08/27/2010
	<b>CHECK NO:</b>	114	
	<b>NAME:</b>	DAVIS, GEORGIA ANN	
5	<b>AMOUNT:</b>	1020.00	<b>POSTMARKED:</b> N/A

	TYPE:	CHECK	RECEIVED:	08/27/2010
	CHECK NO:	1744		
	NAME:	LINDSAY, BRIAN		
6	AMOUNT:	1020.00	POSTMARKED:	N/A
	TYPE:	CHECK	RECEIVED:	08/27/2010
	CHECK NO:	7776		
	NAME:	KEY, MARLA		

REMARKS

This receipt was generated by the automated BLM Collections and Billing System and is a paper representation of a portion of the official electronic record contained therein.



AMC 355706  
395607  
355389

358492  
358491  
357576  
353354  
353193  
348179  
348966  
375942

**MAINTENANCE FEE PAYMENT**

Claimant Name: THE RED SAND GROUP LLC  
 Address: 11604 N. 114<sup>th</sup> DR.  
 City: YOUNG TOWN State: AZ Zip: 85343  
 Telephone: (623) 876-0841 (480) 229-2419  
 E-mail address: RONQUIER@COX.NET  
 Signature: Brian D. Rindray

BLM  
Date  
Stamp

PHOENIX, AZ

2009 AUG 31 A 11:44

RECEIVED  
B.L.M. AZ STATE OFFICE

Check here if this is a change of address.

LINE NO.	AMC NUMBER	CLAIM/SITE NAME	COUNTY RECORDER DATA (If available)	TWP	RNG	SEC
1	355706	THE KELLY #1		4S	5W	2
2	355707	THE KELLY #2		4S	5W	2
3	355708	THE KELLY #3		4S	5W	2
4	355709	THE KELLY #4		4S	5W	2
5	355710	THE KELLY #5		4S	5W	2
6	355711	THE KELLY #6		4S	5W	2
7	355712	THE KELLY #7		4S	5W	3
8	355713	THE KELLY #8		4S	5W	3
9	355714	THE KELLY #9		4S	5W	3
10	395607	THE KELLY #10		4S	5W	2

List additional claims on Form MCF114.

Bureau of Land Management  
 Arizona State Office  
[www.az.blm.gov](http://www.az.blm.gov)

OK-1104  
2440  
1336  
1579

No. of Claims: 51 x \$140 = 7140.00  
 Check No.: \_\_\_\_\_ Init. SPB  
 Receipt No.: \_\_\_\_\_  
 For BLM Use Only

Form: MCF112  
 Revised July 2009

This form is available from the Arizona Department of Mines and Mineral Resources and may be reproduced.

Correction  
 ltr sent 10/21/09  
 JS



AMC 355706  
395607  
355389

358490  
358491  
357570  
35335  
353190  
348179  
348960  
37594

**MAINTENANCE FEE PAYMENT**

Claimant Name: THE RED SAND GROUP LLC  
 Address: 11604 N. 114<sup>th</sup> DR.  
 City: YOUNTOWN State: AZ Zip: 85363  
 Telephone: (623) 876-0841 (480) 229-2419  
 E-mail address: RONQUIER@COX.NET  
 Signature: Brian D. Rinday

BLM  
Date  
Stamp

PHOENIX, AZ

2009 AUG 31 A 11:41

RECEIVED  
BLM, AZ STATE OFFICE

Check here if this is a change of address.

LINE NO.	AMC NUMBER	CLAIM/SITE NAME	COUNTY RECORDER DATA (If available)	TWP	RNG	SEC
1	355706	THE KELLY #1		4S	5W	2
2	355707	THE KELLY #2		4S	5W	2
3	355708	THE KELLY #3		4S	5W	2
4	355709	THE KELLY #4		4S	5W	2
5	355710	THE KELLY #5		4S	5W	2
6	355711	THE KELLY #6		4S	5W	2
7	355712	THE KELLY #7		4S	5W	3
8	355713	THE KELLY #8		4S	5W	3
9	355714	THE KELLY #9		4S	5W	3
10	395607	THE KELLY #10		4S	5W	2

List additional claims on Form MCF114.

Bureau of Land Management  
Arizona State Office  
[www.az.blm.gov](http://www.az.blm.gov)

OK-1104  
2440  
1336  
1579

No. of Claims: 51 x \$140 = 7140.00  
 Check No: \_\_\_\_\_ Init. SPB  
 Receipt No.: \_\_\_\_\_  
 For BLM Use Only

Form: MCF112  
Revised July 2009

This form is available from the Arizona Department of Mines and Mineral Resources and may be reproduced.

Correction  
ltr sent 10/21/09  
JS

ENTERED  
SEP 15 2009  
299

**SUPPLEMENTAL ATTACHMENT**

May be used with the following forms for listing additional mining claims:  
Check One.

- Affidavit of Performance of Annual Work
- Maintenance Fee Payment
- Notice of Intent to Hold Mining Claims
- Notice of Non-Liability for Labor and Materials Furnished

RECEIVED  
B.L.M. AZ STATE OFFICE  
PHOENIX, AZ  
2009 AUG 31 A 11:41  
BLM  
Date  
Stamp

LINE NO.	AMC NUMBER	CLAIM/SITE NAME	COUNTY RECORDER DATA (If available)	TWP	RNG	SEC
11	358491	TONY-B		4S	5W	15
12	358492	GEORGE-B		4S	5W	15
<del>13</del>	<del>355389</del>	<del>THE WILD GOOSE #1</del>	<del>390062</del>	4S	5W	3
<del>14</del>	<del>355390</del>	<del>THE WILD GOOSE #2</del>	<del>390063</del>	4S	5W	3
<del>15</del>	<del>356326</del>	<del>THE VIKING #1</del>	<del>390060</del>	4S	5W	4
<del>16</del>	<del>356327</del>	<del>THE VIKING #2</del>	<del>390061</del>	4S	5W	4
17	357576	THE RED MESA #1		4S	5W	10
18	357577	THE RED MESA #2		4S	5W	10
19	357578	THE RED MESA #3		4S	5W	10
20	357579	THE RED MESA #4		4S	5W	10
21	357580	THE RED MESA #5		4S	5W	10
22	357581	THE RED MESA #6		4S	5W	3
23	357582	THE RED MESA #7		4S	5W	3
24	357583	THE RED MESA #8		4S	5W	4
25	357584	THE RED MESA #9		4S	5W	4

Form MCF114  
Revised June 2005

**SUPPLEMENTAL ATTACHMENT**

May be used with the following forms for listing additional mining claims:  
Check One.

- Affidavit of Performance of Annual Work
- Maintenance Fee Payment
- Notice of Intent to Hold Mining Claims
- Notice of Non-Liability for Labor and Materials Furnished

RECEIVED  
B.L.M. AZ STATE OFFICE

2009 AUG 31 A 11:42

PHOENIX, AZ

BLM  
Date  
Stamp

LINE NO.	AMC NUMBER	CLAIM/SITE NAME	COUNTY RECORDER DATA (If available)	TWP	RNG	SEC
26	353354	THE SHARYN #1		4S	5W	10
27	353355	THE SHARYN #2		4S	5W	10
28	353356	THE SHARYN #3		4S	5W	10
29	353357	THE SHARYN #4		4S	5W	10
30	353358	THE SHARYN #5		4S	5W	9
31	353359	THE SHARYN #6		4S	5W	9
32	353360	THE SHARYN #7		4S	5W	9
33	353361	THE SHARYN #8		4S	5W	9
34	353362	THE SHARYN #9		4S	5W	9
35	353363	THE SHARYN #10		4S	5W	10
36	348179	THE DESERT ROSE #1		4S	5W	4
37	348181	THE DESERT ROSE #2		4S	5W	4
38	348182	THE DESERT ROSE #3		4S	5W	3
39	353193	THE DESERT ROSE #4		4S	5W	3
<del>40</del>	348900	NEW DESERT ROSE #1	<i>current # Active 348966</i>	4S	5W	4
41	348967	NEW DESERT ROSE #2		4S	5W	4
42	348968	NEW DESERT ROSE #3		4S	5W	3

Form MCF114  
Revised June 2005

**SUPPLEMENTAL ATTACHMENT**

May be used with the following forms for listing additional mining claims:  
Check One.

- Affidavit of Performance of Annual Work
- Maintenance Fee Payment
- Notice of Intent to Hold Mining Claims
- Notice of Non-Liability for Labor and Materials Furnished

BLM  
Date  
Stamp

2009 AUG 31 A 11:12

PHOENIX, AZ

RECEIVED  
BLM, AZ STATE OFFICE

LINE NO.	AMC NUMBER	CLAIM/SITE NAME	COUNTY RECORDER DATA (If available)	TWP	RNG	SEC
43	348969	NEW DESERT ROSE #4		4S	5W	3
44	348970	NEW DESERT ROSE #5		4S	5W	3
45	348971	NEW DESERT ROSE #6		4S	5W	3
L 46	375942	CACTUSE ROSE #1		4S	5W	3/4
47	375943	CACTUS ROSE #2		4S	5W	4
48	375944	CACTUS ROSE #3		4S	5W	3
49	375945	CACTUS ROSE #4		4S	5W	3
50	375946	CACTUS ROSE #5		4S	5W	10
51	375947	CACTUS ROSE #6		4S	5W	10

**United States Department of the Interior**  
**Bureau of Land Management**  
 BUSINESS & SUPPORT SVCS DIV  
 ONE N CENTRAL AVE SUITE 800  
 PHOENIX, AZ 85004 -4427  
 Phone: (602) 417-9200

Receipt

No: 1992021

<b>Transaction #:</b> 2056255	
<b>Date of Transaction:</b> 08/31/2009	
<b>CUSTOMER:</b>	THE RED SAND GROUP 11604 N 114TH DR YOUNGTOWN, AZ 85363-1343 US

LINE #	QTY	DESCRIPTION	REMARKS	UNIT PRICE	TOTAL
1	1.00	LOCATABLE MINERALS / MINING CLAIMS-NOT NEW-UNADJUD, ONE AUTH NO. ONLY / MINING CLAIM MONEY RECEIVED CASES: AMC355706/\$7140.00	MAINT 2010	- n/a -	7140.00
<b>TOTAL:</b>					<b>\$7,140.00</b>

PAYMENT INFORMATION					
1	AMOUNT:	1020.00	POSTMARKED:	N/A	
	TYPE:	CASH	RECEIVED:	08/31/2009	
	NAME:	LINDSAY, BRIAN 11604 N 114TH DR YOUNGTOWN AZ 85363 US			
2	AMOUNT:	1020.00	POSTMARKED:	N/A	
	TYPE:	CHECK	RECEIVED:	08/31/2009	
	CHECK NO:	1104			
	NAME:	BOLDUC, GEORGE 12817 N 26TH PL PHOENIX AZ 85032 US			
3	AMOUNT:	1020.00	POSTMARKED:	N/A	
	TYPE:	CHECK	RECEIVED:	08/31/2009	
	CHECK NO:	1336			
	NAME:	DAVIS, HENRY PO BOX 77 SKULL VALLEY AZ 86338 US			
4	AMOUNT:	3060.00	POSTMARKED:	N/A	
	TYPE:	CHECK	RECEIVED:	08/31/2009	
	CHECK NO:	1579			
	NAME:	LINDSAY, BRIAN 11604 N 114TH DR			

		YOUNGTOWN AZ 85363 US	
5	AMOUNT:	1020,00	POSTMARKED: N/A
	TYPE:	CHECK	RECEIVED: 08/31/2009
	CHECK NO:	2440	
	NAME:	BRANAMAN, HARRIS 3109 E YUCCA PHOENIX AZ 85028 US	

REMARKS

This receipt was generated by the automated BLM Collections and Billing System and is a paper representation of a portion of the official electronic record contained therein.

Amc 358491  
 Amc 353193  
 Amc 355389  
 Amc 94955  
 Amc 390060  
 Amc 353354  
 Amc 357576  
 Amc 355706  
 Amc 348836  
 Amc 348179

**MAINTENANCE FEE PAYMENT**

Claimant Name: THE RED SAND GROUP  
 Address: 1604 N. 114 B DR  
 City: YOUNGTOWN State: AZ Zip: 85363  
 Telephone: (623) 876-0841 (480) 563-2594  
 E-mail address: BDLIND@COX-NET  
 Signature: Brian D. Binkley

RECEIVED  
 BLM AZ STATE OFFICE  
 PHOENIX, ARIZONA  
 2008 AUG 27 A 10: 36  
 BLM  
 Date  
 Stamp

Check here if this is a change of address.

LINE NO.	AMC NUMBER	CLAIM/SITE NAME	COUNTY RECORDER DATA (If available)	TWP	RNG	SEC
1	358491	TOLY - B		4S	5W	15
2	358492	GEORGE - B		4S	5W	15
3						
4						
5						
6						
7	<b>ENTERED INTO COMPUTER</b>					
8		SEP 16 '08				
9						
10						

List additional claims on Form MCF114.

Bureau of Land Management  
 Arizona State Office  
[www.az.blm.gov](http://www.az.blm.gov)

No. of Claims: 2 x \$125 = 25000  
 Check No:          Init. SC  
 Receipt No.: 1772453  
 For BLM Use Only

Form: MCF112  
 Revised July 2005

This form is available from the Arizona Department of Mines and Mineral Resources and may be reproduced.

CASH \$ 3,650.00, Check # 1047 \$ 1,050.  
 Check # 2336 \$ 1,050.



**MAINTENANCE FEE PAYMENT**

Claimant Name: THE RED SAND GROUP  
 Address: 11604 N. 114<sup>th</sup> DR  
 City: YOUNGTOWN State: AZ Zip: 85363  
 Telephone: (623) 876-0841 (A80) 563-2594  
 E-mail address: BDLIND@COX.NET  
 Signature: Brian D. Bunday

RECEIVED  
 BLM AZ STATE OFFICE  
 2008 AUG 27 A 10:30  
 PHOENIX, ARIZONA  
 BLM  
 Date  
 Stamp

Check here if this is a change of address.

LINE NO.	AMC NUMBER	CLAIM/SITE NAME	COUNTY RECORDER DATA (If available)	TWP	RNG	SEC
1	353354	THE SHARYN #1		4S	5W	10
2	353355	THE SHARYN #2		4S	5W	10
3	353356	THE SHARYN #3		4S	5W	10
4	353357	THE SHARYN #4		4S	5W	10
5	353358	THE SHARYN #5		4S	5W	9
6	353359	THE SHARYN #6		4S	5W	9
7	353360	THE SHARYN #7		4S	5W	9
8	353361	THE SHARYN #8		4S	5W	9
9	353362	THE SHARYN #9		4S	5W	9
10	353363	THE SHARYN #10		4S	5W	10

List additional claims on Form MCF114.

Bureau of Land Management  
 Arizona State Office  
[www.az.blm.gov](http://www.az.blm.gov)

No. of Claims: 10 x \$125 = 1,250.00  
 Check No: \_\_\_\_\_ Init. SC  
 Receipt No.: 1772453  
 For BLM Use Only

Form: MCF112  
 Revised July 2005

**MAINTENANCE FEE PAYMENT**

Claimant Name: THE RED SAND GROUP  
 Address: 11604 N. 114TH DR  
 City: YOUNG TOWN State: AZ Zip: 85363  
 Telephone: (623) 876-0841 (480) 563-2594  
 E-mail address: BDLIND@COX.NET  
 Signature: Brian D. Lunday

Check here if this is a change of address.

RECEIVED  
 BLM AZ STATE OFFICE  
 2008 AUG 27 A 10:38  
 PHOENIX, ARIZONA  
 BLM  
 Date  
 Stamp

LINE NO.	AMC NUMBER	CLAIM/SITE NAME	COUNTY RECORDER DATA (if available)	TWP	RNG	SEC
1	357576	THE RED MESA # 1		4S	5W	10
2	357577	THE RED MESA # 2		4S	5W	10
3	357578	THE RED MESA # 3		4S	5W	10
4	357579	THE RED MESA # 4		4S	5W	10
5	357580	THE RED MESA # 5		4S	5W	10
6	357581	THE RED MESA # 6		4S	5W	3
7	357582	THE RED MESA # 7		4S	5W	3
8	357583	THE RED MESA # 8		4S	5W	4
9	357584	THE RED MESA # 9		4S	5W	4
10						

List additional claims on Form MCF114.

Bureau of Land Management  
 Arizona State Office  
[www.az.blm.gov](http://www.az.blm.gov)

No. of Claims: 9 x \$125 = 1,125.  
 Check No: \_\_\_\_\_ Init. SC  
 Receipt No.: 1772453  
 For BLM Use Only

Form: MCF112  
 Revised July 2005

**MAINTENANCE FEE PAYMENT**

Claimant Name: THE RED SAND GROUP  
 Address: 11604 N. 114<sup>th</sup> DR.  
 City: YOUNGTOWN State: AZ Zip: 85363  
 Telephone: (623) 876-0841 (480) 563-2574  
 E-mail address: BDLIND@COX.NET  
 Signature: Brian D. Binkley

Check here if this is a change of address.

RECEIVED  
 BLM AZ STATE OFFICE  
 2008 AUG 27 A 10:36  
 PHOENIX, ARIZONA  
 BLM  
 Date  
 Stamp

LINE NO.	AMC NUMBER	CLAIM/SITE NAME	COUNTY RECORDER DATA (If available)	TWP	RNG	SEC
1	355706	THE KELLY #1				
2	355707	THE KELLY #2				
3	355708	THE KELLY #3				
4	355709	THE KELLY #4				
5	355710	THE KELLY #5				
6	355711	THE KELLY #6				
7	355712	THE KELLY #7				
8	355713	THE KELLY #8				
9	355714	THE KELLY #9				
10						

List additional claims on Form MCF114.

Bureau of Land Management  
 Arizona State Office  
[www.az.blm.gov](http://www.az.blm.gov)

No. of Claims: 9 x \$125 = 1,125.  
 Check No: \_\_\_\_\_ Init. SC  
 Receipt No.: 1772453  
 For BLM Use Only

Form: MCF112  
 Revised July 2005

**MAINTENANCE FEE PAYMENT**

Claimant Name: THE RED SAND GROUP  
 Address: 11604 N. 114<sup>th</sup> DR.  
 City: YOUNGTON State: AZ Zip: 85363  
 Telephone: (623) 876-0841 (480) 963-2594  
 E-mail address: BDLIND@COX-NET  
 Signature: Brian D. Lindsay

RECEIVED  
 BLM AZ STATE OFFICE  
 2008 AUG 27 A 10: 36  
 PHOENIX, ARIZONA  
 BLM  
 Date  
 Stamp

Check here if this is a change of address.

LINE NO.	AMC NUMBER	CLAIM/SITE NAME	COUNTY RECORDER DATA (If available)	TWP	RNG	SEC
1	<del>390062</del> 355384	THE WILD GOOSE #1		4S	5W	3
2	<del>390063</del> 355390	THE WILD GOOSE #2		4S	5W	3
3	<del>390060</del> 356326	THE VIKING #1		4S	5W	4
4	<del>390061</del> 356327	THE VIKING #2		4S	5W	4
5	<del>94955</del> 94955	GOLD BUG #1		4S	5W	2
6	94956	GOLD BUG #2		4S	5W	2/11
7						
8						
9						
10						

List additional claims on Form MCF114.

Bureau of Land Management  
 Arizona State Office  
[www.az.blm.gov](http://www.az.blm.gov)

No. of Claims: 6 x \$125 = 750.  
 Check No: \_\_\_\_\_ Init. SL  
 Receipt No.: 1778453  
 For BLM Use Only

Form: MCF112  
 Revised July 2005

**MAINTENANCE FEE PAYMENT**

Claimant Name: THE RED SAND GROUP  
 Address: 11604 N. 114<sup>TH</sup> DR.  
 City: YOUNGTOWN State: AZ Zip: 85363  
 Telephone: (623) 876-0841 (80) 563-2594  
 E-mail address: BDLIND@COX.NET  
 Signature: Brian D. Lindsay

Check here if this is a change of address.

RECEIVED  
 BLM AZ STATE OFFICE  
 2008 AUG 27 A 10:36  
 PHOENIX, ARIZONA  
 BLM  
 Date  
 Stamp

LINE NO.	AMC NUMBER	CLAIM/SITE NAME	COUNTY RECORDER DATA (If available)	TWP	RNG	SEC
1	348179	THE DESERT ROSE #1		4S	5W	4
2	348181	THE DESERT ROSE #2		4S	5W	4
3	348182	THE DESERT ROSE #4		4S	5W	3
4	353193	THE DESERT ROSE #2		4S	5W	3
5						
6						
7						
8						
9						
10						

List additional claims on Form MCF114.

Bureau of Land Management  
 Arizona State Office  
[www.az.blm.gov](http://www.az.blm.gov)

No. of Claims: 4 x \$125 = 500.  
 Check No: \_\_\_\_\_ Init. SC  
 Receipt No.: 1772453  
 For BLM Use Only

Form: MCF112  
 Revised July 2005

**MAINTENANCE FEE PAYMENT**

Claimant Name: THE RED SAND GROUP  
 Address: 11604 N. 114<sup>th</sup> DR  
 City: YOUNGTOWN State: AZ Zip: 85363  
 Telephone: (623)876-0841 (480)563-2594  
 E-mail address: BDLIND@COX.NET  
 Signature: Brian D. Lindsey

RECEIVED  
 BLM AZ STATE OFFICE  
 2008 AUG 21 A 10:36  
 PHOENIX, ARIZONA  
 BLM  
 Date  
 Stamp

Check here if this is a change of address.

LINE NO.	AMC NUMBER	CLAIM/SITE NAME	COUNTY RECORDER DATA (If available)	TWP	RNG	SEC
1	348966	THE NEW DESERT ROSE #1		4S	5W	4
2	348967	THE NEW DESERT ROSE #2		4S	5W	4
3	348968	THE NEW DESERT ROSE #3		4S	5W	3
4	348969	THE NEW DESERT ROSE #4		4S	5W	3
5	348970	THE NEW DESERT ROSE #5		4S	5W	3
6	348971	THE NEW DESERT ROSE #6		4S	5W	3
7						
8						
9						
10						

List additional claims on Form MCF114.

Bureau of Land Management  
 Arizona State Office  
[www.az.blm.gov](http://www.az.blm.gov)

No. of Claims: 6 x \$125 = 750.  
 Check No: \_\_\_\_\_ Init. SL  
 Receipt No.: 1772453  
 For BLM Use Only

Form: MCF112  
 Revised July 2005

**United States Department of the Interior**  
**Bureau of Land Management**  
 BUSINESS & SUPPORT SVCS DIV  
 ONE N CENTRAL AVE SUITE 800  
 PHOENIX, AZ 85004 -4427  
 Phone: (602) 417-9200

Receipt

No: 1772453

<b>Transaction #:</b> 1830171	
<b>Date of Transaction:</b> 08/27/2008	
<b>CUSTOMER:</b>	THE RED SAND GROUP 11604 N 114TH DR YOUNGTOWN, AZ 85363

LINE #	QTY	DESCRIPTION	REMARKS	UNIT PRICE	TOTAL
1	1.00	LOCATABLE MINERALS / MINING CLAIMS-NOT NEW-UNADJUD, ONE AUTH NO. ONLY / MINING CLAIM MONEY RECEIVED (455) CASES: AMC358491/\$5750.00	MAINT 2009 (46)	- n/a -	5750.00
<b>TOTAL:</b>					<b>\$5,750.00</b>

PAYMENT INFORMATION					
1	AMOUNT:	\$3,650.00	POSTMARKED:	N/A	
	TYPE:	CASH	RECEIVED:	08/27/2008	
	NAME:	BRANAMAN, HARRIS			
2	AMOUNT:	\$1,050.00	POSTMARKED:	N/A	
	TYPE:	CHECK	RECEIVED:	08/27/2008	
	CHECK NO:	1047			
	NAME:	BOLDUC, GEORGE			
3	AMOUNT:	\$1,050.00	POSTMARKED:	N/A	
	TYPE:	CHECK	RECEIVED:	08/27/2008	
	CHECK NO:	2336			
	NAME:	BRANAMAN, HARRIS			

REMARKS

This receipt was generated by the automated BLM Collections and Billing System and is a paper representation of a portion of the official electronic record contained therein.

**DEPARTMENT OF THE INTERIOR  
BUREAU OF LAND MANAGEMENT  
MINING CLAIMS  
MC Customer Information - WITH Legal Description  
ACTIVE CLAIMS**

Run Date: 09/25/2008 02:22 PM

Page 1 of 3

THE RED SAND GROUP LLC  
11604 N 114 DR  
YOUNGTOWN, AZ 85363

INT-REL: CLAIMANT

CUSTOMER ID: 2137393

<u>Serial No</u>	<u>Claim Name/Number</u>	<u>County</u>	<u>D</u>	<u>Claim Type</u>	<u>Last</u> <u>A</u> <u>Yr</u>	<u>Mc</u>	<u>Loc</u>	<u>Dt</u>	<u>Mr</u>	<u>Twn</u>	<u>Rng</u>	<u>Sec</u>	<u>Subdivision</u>
AMC94955	GOLD BUG #1	MARICOPA	A	LODE CLAIM	2009	01/19/1980			14	0040S	0050W	002	SE
AMC94956	GOLD BUG #2	MARICOPA	A	LODE CLAIM	2009	01/19/1980			14	0040S	0050W	002	SW SE
AMC348179	DESERT ROSE SLICIA 1	MARICOPA	A	LODE CLAIM	2009	01/19/1980			14	0040S	0050W	011	NE NW
AMC348179	DESERT ROSE SLICIA 1	MARICOPA	A	LODE CLAIM	2009	09/01/1997			14	0040S	0050W	003	SW
AMC348179	DESERT ROSE SLICIA 1	MARICOPA	A	LODE CLAIM	2009	09/01/1997			14	0040S	0050W	004	SE
AMC348181	DESERT ROSE SLICIA 3	MARICOPA	A	LODE CLAIM	2009	09/01/1997			14	0040S	0050W	004	SW SE
AMC348182	DESERT ROSE SLICIA 4	MARICOPA	A	LODE CLAIM	2009	09/01/1997			14	0040S	0050W	004	SW SE
AMC348966	NEW DESERT ROSE #1	MARICOPA	A	LODE CLAIM	2008	10/24/1997			14	0040S	0050W	004	SE
AMC348967	NEW DESERT ROSE #2	MARICOPA	A	LODE CLAIM	2009	10/24/1997			14	0040S	0050W	004	SE
AMC348968	NEW DESERT ROSE #3	MARICOPA	A	LODE CLAIM	2009	10/24/1997			14	0040S	0050W	003	SW SE
AMC348969	NEW DESERT ROSE #4	MARICOPA	A	LODE CLAIM	2009	10/24/1997			14	0040S	0050W	003	SE
AMC348970	NEW DESERT ROSE #5	MARICOPA	A	LODE CLAIM	2009	10/24/1997			14	0040S	0050W	003	SE
AMC348970	NEW DESERT ROSE #5	MARICOPA	A	LODE CLAIM	2009	10/24/1997			14	0040S	0050W	010	NE
AMC348971	NEW DESERT ROSE #6	MARICOPA	A	LODE CLAIM	2009	10/24/1997			14	0040S	0050W	003	SW SE
AMC348971	NEW DESERT ROSE #6	MARICOPA	A	LODE CLAIM	2009	10/24/1997			14	0040S	0050W	010	NE NW
AMC353193	DESERT ROSE SILICA	MARICOPA	A	LODE CLAIM	2009	01/09/2000			14	0040S	0050W	003	SW
AMC353193	DESERT ROSE SILICA	MARICOPA	A	LODE CLAIM	2009	01/09/2000			14	0040S	0050W	004	SE
AMC353354	SHARYN #1	MARICOPA	A	LODE CLAIM	2009	12/07/1999			14	0040S	0050W	010	NW
AMC353355	SHARYN #2	MARICOPA	A	LODE CLAIM	2009	12/07/1999			14	0040S	0050W	010	NW
AMC353356	SHARYN #3	MARICOPA	A	LODE CLAIM	2009	12/07/1999			14	0040S	0050W	010	NE
AMC353357	SHARYN #4	MARICOPA	A	LODE CLAIM	2009	12/07/1999			14	0040S	0050W	010	NE NW
AMC353358	SHARYN #5	MARICOPA	A	LODE CLAIM	2009	12/07/1999			14	0040S	0050W	009	NE
AMC353358	SHARYN #5	MARICOPA	A	LODE CLAIM	2009	12/07/1999			14	0040S	0050W	010	NW
AMC353359	SHARYN #6	MARICOPA	A	LODE CLAIM	2009	12/07/1999			14	0040S	0050W	009	NE
AMC353359	SHARYN #6	MARICOPA	A	LODE CLAIM	2009	12/07/1999			14	0040S	0050W	010	NW
AMC353360	SHARYN #7	MARICOPA	A	LODE CLAIM	2009	12/07/1999			14	0040S	0050W	009	NE

NO WARRANTY IS MADE BY BLM FOR USE OF THE DATA  
FOR PURPOSES NOT INTENDED BY BLM



**DEPARTMENT OF THE INTERIOR  
BUREAU OF LAND MANAGEMENT  
MINING CLAIMS  
MC Customer Information - WITH Legal Description  
ACTIVE CLAIMS**

Run Date: 09/25/2008 02:22 PM

Page 2 of 3

Serial No	Claim Name/Number	County	D	Claim Type	Last		Mr	Twn	Rng	Sec	Subdivision
					A	Yr					
		MARICOPA	A	LODE CLAIM	2009	12/07/1999	14	0040S	0050W	010	NW
AMC353361	SHARYN #8	MARICOPA	A	LODE CLAIM	2009	12/07/1999	14	0040S	0050W	009	NE
		MARICOPA	A	LODE CLAIM	2009	12/07/1999	14	0040S	0050W	010	NW
AMC353362	SHARYN #9	MARICOPA	A	LODE CLAIM	2009	12/07/1999	14	0040S	0050W	003	SW
		MARICOPA	A	LODE CLAIM	2009	12/07/1999	14	0040S	0050W	004	SE
AMC353363	SHARYN #10	MARICOPA	A	LODE CLAIM	2009	12/07/1999	14	0040S	0050W	010	SW
AMC355706	KELLY 1	MARICOPA	A	LODE CLAIM	2009	09/05/2001	14	0040S	0050W	002	SW
		MARICOPA	A	LODE CLAIM	2009	09/05/2001	14	0040S	0050W	003	SE
		MARICOPA	A	LODE CLAIM	2009	09/05/2001	14	0040S	0050W	010	NE
		MARICOPA	A	LODE CLAIM	2009	09/05/2001	14	0040S	0050W	011	NW
AMC355707	KELLY 2	MARICOPA	A	LODE CLAIM	2009	09/05/2001	14	0040S	0050W	002	SW
		MARICOPA	A	LODE CLAIM	2009	09/05/2001	14	0040S	0050W	003	SE
AMC355708	KELLY 3	MARICOPA	A	LODE CLAIM	2009	09/05/2001	14	0040S	0050W	002	SW
		MARICOPA	A	LODE CLAIM	2009	09/05/2001	14	0040S	0050W	003	SE
AMC355709	KELLY 4	MARICOPA	A	LODE CLAIM	2009	09/05/2001	14	0040S	0050W	002	SW
		MARICOPA	A	LODE CLAIM	2009	09/05/2001	14	0040S	0050W	003	SE
AMC355710	KELLY 5	MARICOPA	A	LODE CLAIM	2009	09/05/2001	14	0040S	0050W	010	NE
		MARICOPA	A	LODE CLAIM	2009	09/05/2001	14	0040S	0050W	011	NW
AMC355711	KELLY 6	MARICOPA	A	LODE CLAIM	2009	09/05/2001	14	0040S	0050W	010	NE
		MARICOPA	A	LODE CLAIM	2009	09/05/2001	14	0040S	0050W	011	NW
AMC355712	KELLY 7	MARICOPA	A	LODE CLAIM	2009	09/05/2001	14	0040S	0050W	003	NE SE
AMC355713	KELLY 8	MARICOPA	A	LODE CLAIM	2009	09/05/2001	14	0040S	0050W	003	SE
AMC355714	KELLY 9	MARICOPA	A	LODE CLAIM	2009	09/05/2001	14	0040S	0050W	002	NW SW
		MARICOPA	A	LODE CLAIM	2009	09/05/2001	14	0040S	0050W	003	NE SE
AMC357576	RED MESA #1	MARICOPA	A	LODE CLAIM	2009	03/11/2003	14	0040S	0050W	010	NE SE
AMC357577	RED MESA #2	MARICOPA	A	LODE CLAIM	2009	03/11/2003	14	0040S	0050W	010	SW
AMC357578	RED MESA #3	MARICOPA	A	LODE CLAIM	2009	03/11/2003	14	0040S	0050W	010	SE
AMC357579	RED MESA #4	MARICOPA	A	LODE CLAIM	2009	03/11/2003	14	0040S	0050W	010	SW

NO WARRANTY IS MADE BY BLM FOR USE OF THE DATA  
FOR PURPOSES NOT INTENDED BY BLM

**DEPARTMENT OF THE INTERIOR  
BUREAU OF LAND MANAGEMENT  
MINING CLAIMS  
MC Customer Information - WITH Legal Description  
ACTIVE CLAIMS**

Run Date: 09/25/2008 02:22 PM

Page 3 of 3

Serial No	Claim Name/Number	County	D	Claim Type	Last		Mr	Twn	Rng	Sec	Subdivision
					Yr	Mc Loc Dt					
AMC357580	RED MESA #5	MARICOPA	A	LODE CLAIM	2009	03/11/2003	14	0040S	0050W	010	SE
AMC357581	RED MESA #6	MARICOPA	A	LODE CLAIM	2009	03/11/2003	14	0040S	0050W	003	SE
AMC357582	RED MESA #7	MARICOPA	A	LODE CLAIM	2009	03/11/2003	14	0040S	0050W	003	SE
		MARICOPA	A	LODE CLAIM	2009	03/11/2003	14	0040S	0050W	010	NE
357583	RED MESA #8	MARICOPA	A	LODE CLAIM	2009	03/11/2003	14	0040S	0050W	004	SE
357584	RED MESA #9	MARICOPA	A	LODE CLAIM	2009	03/11/2003	14	0040S	0050W	004	SE
		MARICOPA	A	LODE CLAIM	2009	03/11/2003	14	0040S	0050W	009	NE
AMC390060	VIKING #1	MARICOPA	A	LODE CLAIM	2008	02/24/2008	14	0040S	0050W	004	SW
		MARICOPA	A	LODE CLAIM	2008	02/24/2008	14	0040S	0050W	009	NW
AMC390061	VIKING #2	MARICOPA	A	LODE CLAIM	2008	02/24/2008	14	0040S	0050W	004	SW
AMC390062	WILD GOOSE #1	MARICOPA	A	LODE CLAIM	2008	02/24/2008	14	0040S	0050W	003	SW
		MARICOPA	A	LODE CLAIM	2008	02/24/2008	14	0040S	0050W	004	SE
AMC390063	WILD GOOSE #2	MARICOPA	A	LODE CLAIM	2008	02/24/2008	14	0040S	0050W	003	SW SE

NO WARRANTY IS MADE BY BLM FOR USE OF THE DATA  
FOR PURPOSES NOT INTENDED BY BLM

WHEN RECORDED RETURN DOCUMENT TO:  
 BRIAN LINDSAY  
 15005 N. 60<sup>TH</sup> ST.  
 SCOTTSDALE AZ 85254

AMC 348179  
 AMC 353193  
 AMC 348966  
 AMC 357576  
 AMC 355706  
 AMC 353354

**MAINTENANCE FEE PAYMENT**

Claimant Name: THE RED SAND GROUP  
 Address: 11604 N 114<sup>TH</sup> DRIVE  
 City: YUWATOWN State: AZ Zip: 85363  
 Telephone: (480) 563-2494 (623) 876-0841  
 E-mail address: \_\_\_\_\_  
 Signature: Brian D. Lindsay  
 Check here if this is a change of address.

AMC 358491  
 AMC 358492

BLM  
 Date  
 Stamp

PHOENIX, ARIZONA

2007 AUG 30 A 10:08

RECEIVED  
 B.L.M. AZ STATE OFFICE

LINE NO.	AMC NUMBER	CLAIM/SITE NAME	COUNTY RECORDER DATA (If available)	TWP	RNG	SEC
1	348179	THE DESERT ROSE #1		4-S	5-W	4
2	348181	THE DESERT ROSE #3		4-S	5-W	4
3	348182	THE DESERT ROSE #4		4-S	5-W	3
4	353193	THE DESERT ROSE #2		4-S	5-W	3
5						
6	<del>35</del>					
7						
8						
9						
10						

List additional claims on Form MCF114.

No. of Claims: 4 x \$125 = 500.00  
 Check No: Checks/cash Init. SL  
 Receipt No.: 1557457  
 For BLM Use Only

Bureau of Land Management  
 Arizona State Office  
[www.az.blm.gov](http://www.az.blm.gov)

**VERIFIED**  
 OCT 10 2007 *AB*

Form: MCF112  
 Revised July 2005

This form is available from the Arizona Department of Mines and Mineral Resources and may be reproduced.

ENTERED INTO COMPUTER  
 9/21/07 *AB*

WHEN RECORDED RETURN DOCUMENT TO:

Amc 348966

BRIAN LINDSAY  
15005 N. 60<sup>TH</sup> ST  
SCOTTSDALE, AZ 85254

**MAINTENANCE FEE PAYMENT**

Claimant Name: THE RED SAND GROUP  
Address: 11604 N. 114<sup>TH</sup> DR.  
City: YOUNTOWN State: AZ Zip: 85363  
Telephone: (623) 816-0841 (480) 563-2594  
E-mail address: \_\_\_\_\_  
Signature: Brian D. Lindsay

RECEIVED  
BLM, AZ STATE OFFICE  
2007 AUG 30 A ID: 48  
PHOENIX, ARIZONA  
BLM  
Date  
Stamp

Check here if this is a change of address.

LINE NO.	AMC NUMBER	CLAIM/SITE NAME	COUNTY RECORDER DATA (If available)	TWP	RNG	SEC
1	348966	THE NEW DESERT ROSE #1		4-S	5-W	4
2	348967	THE NEW DESERT ROSE #2		4-S	5-W	4
3	348968	THE NEW DESERT ROSE #3		4-S	5-W	3
4	348969	THE NEW DESERT ROSE #4		4-S	5-W	3
5	348970	THE NEW DESERT ROSE #5		4-S	5-W	3
6	348971	THE NEW DESERT ROSE #6		4-S	5-W	3
7						
8						
9						
10						

List additional claims on Form MCF114.

Bureau of Land Management  
Arizona State Office  
[www.az.blm.gov](http://www.az.blm.gov)

No. of Claims: 6 x \$125 = 750.00  
Check No: checks/cash Init. SC  
Receipt No.: 1557457  
For BLM Use Only

Form: MCF112  
Revised July 2005

This form is available from the Arizona Department of Mines and Mineral Resources and may be reproduced.

WHEN RECORDED RETURN DOCUMENT TO:

357576

BRIAN LINDSAY  
15005 N. 60<sup>TH</sup> ST.  
SCOTTSDALE, ARIZONA  
85254

**MAINTENANCE FEE PAYMENT**

Claimant Name: THE RED SAND GROUP

Address: 11604 N. 114<sup>TH</sup> DR

City: YUKON TOWN State: AZ Zip: 85363

Telephone: (623) 876 0841 (A&O) 503-2594

E-mail address: \_\_\_\_\_

Signature: Brian Lindsay

Check here if this is a change of address.

RECEIVED  
BLM, AZ STATE OFFICE  
2007 AUG 30 A 10:48  
PHOENIX, ARIZONA  
BLM  
Date  
Stamp

LINE NO.	AMC NUMBER	CLAIM/SITE NAME	COUNTY RECORDER DATA (If available)	TWP	RNG	SEC
1	357576	THE RED MESA #1		4-S	5-W	10
2	351577	THE RED MESA #2		4-S	5-W	10
3	357578	THE RED MESA #3		4-S	5-W	10
4	357579	THE RED MESA #4		4-S	5-W	10
5	357580	THE RED MESA #5		4-S	5-W	10
6	357581	THE RED MESA #6		4-S	5-W	3
7	357582	THE RED MESA #7		4-S	5-W	3
8	357583	THE RED MESA #8		4-S	5-W	4
9	357584	THE RED MESA #9		4-S	5-W	4
10						

List additional claims on Form MCF114.

Bureau of Land Management  
Arizona State Office  
[www.az.blm.gov](http://www.az.blm.gov)

No. of Claims: 9 x \$125 = 1,125<sup>00</sup>  
 Check No: checks/cash Init. SC  
 Receipt No.: 1557457  
 For BLM Use Only

Form: MCF112  
Revised July 2005

This form is available from the Arizona Department of Mines and Mineral Resources and may be reproduced.

BRIAN LINDSAY  
 15065 N. 60th St.  
 SCOTTSDALE, AZ 85254

355706

**MAINTENANCE FEE PAYMENT**

Claimant Name: THE RED SAND GROUP  
 Address: 11604 N. 114th DR  
 City: YOUNGTOWN State: AZ Zip: 85303  
 Telephone: (623) 876-0941 (480) 563-2594  
 E-mail address: \_\_\_\_\_  
 Signature: Brian D. Lindsay  
 Check here if this is a change of address.

BLM  
Date  
Stamp

PHOENIX, ARIZONA

2007 AUG 30 A 10:48

RECEIVED  
B.L.M. AZ STATE OFFICE

LINE NO.	AMC NUMBER	CLAIM/SITE NAME	COUNTY RECORDER DATA (If available)	TWP	RNG	SEC
1	355706	THE KELLY #1		4-S	5-W	2
2	355707	THE KELLY #2		4-S	5-W	2
3	355708	THE KELLY #3		4-S	5-W	2
4	355709	THE KELLY #4		4-S	5-W	2
5	355710	THE KELLY #5		4-S	5-W	2
6	355711	THE KELLY #6		4-S	5-W	2
7	355712	THE KELLY #7		4-S	5-W	3
8	355713	THE KELLY #8		4-S	5-W	3
9	355714	THE KELLY #9		4-S	5-W	3
10						

List additional claims on Form MCF114.

Bureau of Land Management  
 Arizona State Office  
[www.az.blm.gov](http://www.az.blm.gov)

No. of Claims: 9 x \$125 = 1,125<sup>00</sup>  
 Check No: Checks/Cash Init. SL  
 Receipt No.: 1557457  
 For BLM Use Only

Form: MCF112  
 Revised July 2005

This form is available from the Arizona Department of Mines and Mineral Resources and may be reproduced.

WHEN RECORDED RETURN DOCUMENT TO:

BRIAN LINDSAY

353354

15005 N. 60th ST.

SCOTTSDALE, AZ 85254

**MAINTENANCE FEE PAYMENT**

Claimant Name: THE RED SAND GROUP

Address: 11604 N 114th DR.

City: YOUNGTOWN State: AZ Zip: 85363

Telephone: (623) 876-0841 (480) 563-2594

E-mail address: \_\_\_\_\_

Signature: Brian D. Lindsay

Check here if this is a change of address.

BLM  
Date  
Stamp

PHOENIX, ARIZONA

2007 AUG 30 A 10:48

RECEIVED  
BLM, AZ STATE OFFICE

LINE NO.	AMC NUMBER	CLAIM/SITE NAME	COUNTY RECORDER DATA (If available)	TWP	RNG	SEC
1	353354	THE SHARYN # 1		4-S	5-W	10
2	353355	THE SHARYN # 2		4-S	5-W	10
3	353356	THE SHARYN # 3		4-S	5-W	10
4	353357	THE SHARYN # 4		4-S	5-W	10
5	353358	THE SHARYN # 5		4-S	5-W	9
6	353359	THE SHARYN # 6		4-S	5-W	9
7	353360	THE SHARYN # 7		4-S	5-W	9
8	353361	THE SHARYN # 8		4-S	5-W	9
9	353362	THE SHARYN # 9		4-S	5-W	9
10	353363	THE SHARYN # 10		4-S	5-W	10

List additional claims on Form MCF114.

Bureau of Land Management  
Arizona State Office  
[www.az.blm.gov](http://www.az.blm.gov)

No. of Claims: 10 x \$125 = 1,250<sup>00</sup>

Check No: checks/cash Init. SL

Receipt No.: 1557457

For BLM Use Only

Form: MCF112  
Revised July 2005

This form is available from the Arizona Department of Mines and Mineral Resources and may be reproduced.

WHEN RECORDED RETURN DOCUMENT TO

BRIAN LINDSAY  
15005 N. 60TH ST.  
PHOENIX, AZ 85254

358491  
358492

**MAINTENANCE FEE PAYMENT**

Claimant Name: THE RED SAND GROUP

Address: 11604 N. 114TH DRIVE

City: YUCCA TOWN State: AZ Zip: 85303

Telephone: (480) 563-2594 (623) 86-0841

E-mail address: \_\_\_\_\_

Signature: Brian D. Lindsay

Check here if this is a change of address.

BLM Date Stamp	PHOENIX, ARIZONA	2007 AUG 30 A 10:47	RECEIVED BLM, AZ STATE OFFICE
----------------------	------------------	---------------------	----------------------------------

LINE NO.	AMC NUMBER	CLAIM/SITE NAME	COUNTY RECORDER DATA (If available)	TWP	RNG	SEC
1	358491	TONY-B		4-S	5-W	15
2	358492	GEORGE-B		4-S	5-W	15
3						
4						
5						
6						
7						
8						
9						
10						

List additional claims on Form MCF114.

Bureau of Land Management  
Arizona State Office  
[www.az.blm.gov](http://www.az.blm.gov)

No. of Claims: <u>2</u> x \$125 = <u>250.00</u>
Check No: <u>check/cash</u> Init. <u>SC</u>
Receipt No.: <u>1557457</u>
For BLM Use Only

Form: MCF112  
Revised July 2005

This form is available from the Arizona Department of Mines and Mineral Resources and may be reproduced.



United States Department of the Interior

Bureau of Land Management  
 BUSINESS & SUPPORT SVCS DIV  
 ONE N CENTRAL AVE SUITE 800  
 PHOENIX, AZ 85004 -4427  
 Phone: (602) 417-9200

Receipt

No: 1557457

<b>Transaction #:</b> 1609091	
<b>Date of Transaction:</b> 08/30/2007	
<b>CUSTOMER:</b>	THE RED SAND GROUP 11604 N 114TH DR YOUNGTOWN,AZ 85363

LINE #	QTY	DESCRIPTION	REMARKS	UNIT PRICE	TOTAL
1	1.00	LOCATABLE MINERALS / MINING CLAIMS-NOT NEW-UNADJUD,ONE AUTH NO. ONLY / MINING CLAIM MONEY RECEIVED (455) CASES: AMC348179/\$5000.00	MAINT 2008 (40)	- n/a -	5000.00
<b>TOTAL:</b>					<b>\$5,000.00</b>

PAYMENT INFORMATION					
1	AMOUNT:	\$2,096.00	POSTMARKED:	N/A	
	TYPE:	CASH	RECEIVED:	08/30/2007	
	NAME:	LINDSAY, BRIAN			
2	AMOUNT:	\$1,035.00	POSTMARKED:	N/A	
	TYPE:	CHECK	RECEIVED:	08/30/2007	
	CHECK NO:	0975			
	NAME:	BOLDUC, GEORGE			
3	AMOUNT:	\$1,035.00	POSTMARKED:	N/A	
	TYPE:	CHECK	RECEIVED:	08/30/2007	
	CHECK NO:	2218			
	NAME:	BRANAMAN, HARRIS			
4	AMOUNT:	\$834.00	POSTMARKED:	N/A	
	TYPE:	CHECK	RECEIVED:	08/30/2007	
	CHECK NO:	1181			
	NAME:	LINDSAY, BRIAN			

REMARKS

This receipt was generated by the automated BLM Collections and Billing System and is a paper representation of a portion of the official electronic record contained therein.

AMC 357576  
 AMC 355706  
 AMC 353354  
 AMC 348966  
 AMC 353193  
 AMC 348179

**MAINTENANCE FEE PAYMENT**

Claimant Name: THE RED SAND GROUP  
 Address: 11604 N. 114<sup>th</sup> DR  
 City: YOUNG TOWN State: AZ Zip: 85363  
 Telephone: (623) 876-0841  
 E-mail address: \_\_\_\_\_  
 Signature: Brian O. Lindsay

RECEIVED  
 B.L.M. AZ STATE OFFICE  
 2006 AUG 30 A 10:42  
 PHOENIX, ARIZONA  
 BLM  
 Date  
 Stamp

Check here if this is a change of address.

LINE NO.	AMC NUMBER	CLAIM/SITE NAME	COUNTY RECORDER DATA (If available)	TWP	RNG	SEC
1	348179	THE DESERT ROSE #1		4-S	5-W	4
2	348181	THE DESERT ROSE #3		4-S	5-W	4
3	348182	THE DESERT ROSE #4		4-S	5-W	3
4						
5	353193	THE DESERT ROSE #2		4-S	5-W	3
6						
7						
8						
9						
10						

List additional claims on Form MCF114.

Bureau of Land Management  
 Arizona State Office  
[www.az.blm.gov](http://www.az.blm.gov)

No. of Claims: 4 x \$125 = 500  
 Check No: #570/cash Unit. 4MC  
 Receipt No.: 1347869  
 For BLM Use Only

Form: MCF112  
 Revised July 2005

This form is available from the Arizona Department of Mines and Mineral Resources and may be reproduced.

RE 9/13/06

**MAINTENANCE FEE PAYMENT**

Claimant Name: THE RED SAND GROUP  
 Address: 11604 N. 114<sup>th</sup> DR  
 City: YOUNG TOWN State: AZ Zip: 85363  
 Telephone: (623) 876-0841  
 E-mail address: \_\_\_\_\_  
 Signature: Brian D. Lindsay

Check here if this is a change of address.

RECEIVED  
 B.L.M. AZ STATE OFFICE  
 2006 AUG 30 A 10:42  
 PHOENIX, ARIZONA

BLM  
 Date  
 Stamp

LINE NO.	AMC NUMBER	CLAIM/SITE NAME	COUNTY RECORDER DATA (If available)	TWP	RNG	SEC
1	348966	THE NEW DESERT ROSE #1		4-S	5-W	4
2	348967	THE NEW DESERT ROSE #2		4-S	5-W	4
3	348968	THE NEW DESERT ROSE #3		4-S	5-W	3
4	348969	THE NEW DESERT ROSE #4		4-S	5-W	3
5	348970	THE NEW DESERT ROSE #5		4-S	5-W	3
6	348971	THE NEW DESERT ROSE #6		4-S	5-W	3
7						
8						
9						
10						

List additional claims on Form MCF114.

Bureau of Land Management  
 Arizona State Office  
[www.az.blm.gov](http://www.az.blm.gov)

No. of Claims: 6 x \$125 = 750  
 Check No: #570/cash Init. YMC  
 Receipt No.: 1347869  
 For BLM Use Only

Form: MCF112  
 Revised July 2005

**MAINTENANCE FEE PAYMENT**

Claimant Name: THE RED SAND GROUP  
 Address: 11604 N. 114<sup>th</sup> DR  
 City: YOUNGTOWN State: AZ Zip: 85363  
 Telephone: (623) 876-0841  
 E-mail address: \_\_\_\_\_  
 Signature: Brian D. Lindsay

Check here if this is a change of address.

RECEIVED  
 B.L.M. AZ STATE OFFICE  
 2006 AUG 30 A 10:42  
 PHOENIX, ARIZONA  
 BLM  
 Date  
 Stamp

LINE NO.	AMC NUMBER	CLAIM/SITE NAME	COUNTY RECORDER DATA (If available)	TWP	RNG	SEC
1	353354	THE SHARYN #1		4-S	5-W	10
2	353355	THE SHARYN #2		4-S	5-W	10
3	353356	THE SHARYN #3		4-S	5-W	10
4	353357	THE SHARYN #4		4-S	5-W	10
5	353358	THE SHARYN #5		4-S	5-W	9
6	353359	THE SHARYN #6		4-S	5-W	9
7	353360	THE SHARYN #7		4-S	5-W	9
8	353361	THE SHARYN #8		4-S	5-W	9
9	353362	THE SHARYN #9		4-S	5-W	9
10	353363	THE SHARYN #10		4-S	5-W	10

List additional claims on Form MCF114.

Bureau of Land Management  
 Arizona State Office  
[www.az.blm.gov](http://www.az.blm.gov)

No. of Claims: 10 x \$125 = 1,250  
 Check No.: #570/cash Unit: HMC  
 Receipt No.: 1347869  
 For BLM Use Only

Form: MCF112  
 Revised July 2005

This form is available from the Arizona Department of Mines and Mineral Resources and may be reproduced.

**MAINTENANCE FEE PAYMENT**

Claimant Name: THE RED SAND GROUP  
 Address: 11604 N. 114<sup>th</sup> DR  
 City: YOUNGTOWN State: AZ Zip: 85363  
 Telephone: (623) 876-0841  
 E-mail address: \_\_\_\_\_  
 Signature: Brian D. Lindsay  
 Check here if this is a change of address.

RECEIVED  
 B.L.M. AZ STATE OFFICE  
 2006 AUG 30 A 10:42  
 PHOENIX, ARIZONA

BLM  
 Date  
 Stamp

LINE NO.	AMC NUMBER	CLAIM/SITE NAME	COUNTY RECORDER DATA (If available)	TWP	RNG	SEC
1	355706	THE KELLY #1		4-S	5-W	2
2	355707	THE KELLY #2		4-S	5-W	2
3	355708	THE KELLY #3		4-S	5-W	2
4	355709	THE KELLY #4		4-S	5-W	2
5	355710	THE KELLY #5		4-S	5-W	2
6	355711	THE KELLY #6		4-S	5-W	2
7	355712	THE KELLY #7		4-S	5-W	3
8	355713	THE KELLY #8		4-S	5-W	3
9	355714	THE KELLY #9		4-S	5-W	3
10						

List additional claims on Form MCF114.

Bureau of Land Management  
 Arizona State Office  
[www.az.blm.gov](http://www.az.blm.gov)

No. of Claims: 9 x \$125 = 1,125  
 Check No: #570/cash Init. CMC  
 Receipt No.: 1347869  
 For BLM Use Only

Form: MCF112  
 Revised July 2005

This form is available from the Arizona Department of Mines and Mineral Resources and may be reproduced.

**MAINTENANCE FEE PAYMENT**

Claimant Name: THE RED SAND GROUP  
 Address: 11604 N. 114<sup>TH</sup> DR  
 City: YOUNGTON State: AZ Zip: 85363  
 Telephone: (623) 876-0841  
 E-mail address: \_\_\_\_\_  
 Signature: Brian D. Bunday

Check here if this is a change of address.

RECEIVED  
 B.L.M. AZ STATE OFFICE  
 2006 AUG 30 A 10:42  
 PHOENIX, ARIZONA

BLM  
 Date  
 Stamp

LINE NO.	AMC NUMBER	CLAIM/SITE NAME	COUNTY RECORDER DATA (If available)	TWP	RNG	SEC
1	357576	THE RED MESA #1		4-S	5-W	10
2	357577	THE RED MESA #2		4-S	5-W	10
3	357578	THE RED MESA #3		4-S	5-W	10
4	357579	THE RED MESA #4		4-S	5-W	10
5	357580	THE RED MESA #5		4-S	5-W	10
6	357581	THE RED MESA #6		4-S	5-W	3
7	357582	THE RED MESA #7		4-S	5-W	3
8	357583	THE RED MESA #8		4-S	5-W	4
9	357584	THE RED MESA #9		4-S	5-W	4
10						

List additional claims on Form MCF114.

Bureau of Land Management  
 Arizona State Office  
[www.az.blm.gov](http://www.az.blm.gov)

No. of Claims: 9 x \$125 = 1,125  
 Check No: #570/cash Init. AMC  
 Receipt No.: 1347869  
 For BLM Use Only

Form: MCF112  
 Revised July 2005

This form is available from the Arizona Department of Mines and Mineral Resources and may be reproduced.

**United States Department of the Interior**  
**Bureau of Land Management**  
 BUSINESS & SUPPORT SVCS DIV  
 ONE N CENTRAL AVE  
 PHOENIX, AZ 85004 -2203  
 Phone: (602) 417-9200

Receipt

No: 1347869

<b>Transaction #:</b> 1393149	
<b>Date of Transaction:</b> 08/30/2006	
<b>CUSTOMER:</b>	THE RED SAND GRP 11604 N 114TH DR YOUNGTOWN, AZ 85363

LINE #	QTY	DESCRIPTION	REMARKS	UNIT PRICE	TOTAL
1	1.00	LOCATABLE MINERALS / MINING CLAIMS-NOT NEW-UNADJUD, ONE AUTH NO. ONLY / MINING CLAIM MONEY RECEIVED (455) <b>CASES:</b> AMC348179/\$4750.00	MAINT 2007/38	- n/a -	4750.00
<b>TOTAL:</b>					<b>\$4,750.00</b>

PAYMENT INFORMATION					
1	AMOUNT:	\$3,167.00	POSTMARKED:	N/A	
	TYPE:	CASH	RECEIVED:	08/30/2006	
	NAME:	THE RED SAND GRP 11604 N 114TH DR YOUNGTOWN AZ 85363			
2	AMOUNT:	\$1,583.00	POSTMARKED:	N/A	
	TYPE:	CHECK	RECEIVED:	08/30/2006	
	CHECK NO:	570			
	NAME:	LINDSAY, BRIAN 14700 N FRANK LLOYD WRIGHT BLV SCOTTSDALE AZ 85260			

REMARKS

This receipt was generated by the automated BLM Collections and Billing System and is a paper representation of a portion of the official electronic record contained therein.

348179  
 353193  
 353354  
 348966  
 355706  
 355389 SC

**MAINTENANCE FEE PAYMENT**

BUREAU OF LAND MANAGEMENT  
 222 N CENTRAL AVENUE  
 PHOENIX, AZ 85004  
 602-417-9200  
 www.az.blm.gov

Mining Claim Maintenance Fee Payment of \$125 per claim/site is due on or before September 1, 2004, in lieu of assessment work for the upcoming assessment year beginning September 1 of the year noted above.

RECEIVED  
 B.L.M. AZ STATE OFFICE  
 2004 AUG 30 P 12:47  
 PHOENIX, ARIZONA  
 BLM Date Stamp

AMC NUMBER	CLAIM/SITE NAME	COUNTY RECORDER DATA	SEC	TWP	RNG
348179	THE DESERT ROSE #1		4	4-S	S-W
348181	THE DESERT ROSE #3		4	4-S	S-W
348182	THE DESERT ROSE #4		3	4-S	S-W

List additional claims on the reverse side of this form.

Check here if this is a change of address.

CLAIMANT NAME: THE RED SAND GROUP  
 ADDRESS: 11604 N. 114<sup>th</sup> DR  
 CITY: YOUNGTOWN STATE: AZ ZIP: 85363  
 PHONE: (623) 876-0841  
 SIGNATURE: Brian D. Bandy

Claimant or agent must sign to record with the County.

No of Claims: 3 x \$125 = 375  
 Check No: 602 Init: TES  
 Receipt No: 941167  
**FOR BLM USE ONLY**

FORM APPROVED OMB NO. 1004-0114  
 Expires: December 31, 2006

AZ-3850-2  
 (July 2004)

ENTERED INTO COMPUTER

9/15/04 AB

SC






**MAINTENANCE FEE PAYMENT**

BUREAU OF LAND MANAGEMENT  
 222 N CENTRAL AVENUE  
 PHOENIX, AZ 85004  
 602-417-9200  
 www.az.blm.gov

Mining Claim Maintenance Fee Payment of \$125 per claim/site is due on or before September 1, 2004, in lieu of assessment work for the upcoming assessment year beginning September 1 of the year noted above.



AMC NUMBER	CLAIM/SITE NAME	COUNTY RECORDER DATA	SEC	TWP	RNG
353193 ✓	THE DESERT ROSE # 2		3	4-s	5-w

List additional claims on the reverse side of this form.

Check here if this is a change of address.

CLAIMANT NAME: THE RED SAND GROUP  
 ADDRESS: 11604 N. 114<sup>th</sup> DRIVE  
 CITY: YOUNGTOWN STATE: AZ ZIP: 85363  
 PHONE: (623) 876-0841  
 SIGNATURE: Brian D. Bendray

Claimant or agent must sign to record with the County.

No of Claims: 1 x \$125 = 125.<sup>00</sup>  
 Check No: Cash Init: ES  
 Receipt No: 921167  
**FOR BLM USE ONLY**



**MAINTENANCE FEE PAYMENT**

BUREAU OF LAND MANAGEMENT  
 222 N CENTRAL AVENUE  
 PHOENIX, AZ 85004  
 602-417-9200  
 www.az.blm.gov

Mining Claim Maintenance Fee Payment of \$125 per claim/site is due on or before September 1, 2004, in lieu of assessment work for the upcoming assessment year beginning September 1 of the year noted above.

RECEIVED  
 BLM, AZ STATE OFFICE  
 2004 AUG 30 P 12:47  
 PHOENIX, ARIZONA  
 BLM Date Stamp

AMC NUMBER	CLAIM/SITE NAME	COUNTY RECORDER DATA	SEC	TWP	RNG
353354	THE SHARYN #1		10	4-S	5-W
353355	THE SHARYN #2		10	4-S	5-W
353356	THE SHARYN #3		10	4-S	5-W
353357	THE SHARYN #4		10	4-S	5-W
353358	THE SHARYN #5		9	4-S	5-W
353359	THE SHARYN #6		9	4-S	5-W
353360	THE SHARYN #7		9	4-S	5-W
353361	THE SHARYN #8		9	4-S	5-W
353362	THE SHARYN #9		9	4-S	5-W
353363	THE SHARYN #10		10	4-S	5-W

List additional claims on the reverse side of this form.

Check here if this is a change of address.

CLAIMANT NAME: THE RED SAND GROUP  
 ADDRESS: 11604 N. 114<sup>th</sup> DRIVE  
 CITY: YOUNG TOWN STATE: AZ ZIP: 85363  
 PHONE: (623) 876-0841  
 SIGNATURE: Brian D. Ramsey

Claimant or agent must sign to record with the County.

No of Claims: 10 x \$125 = 1,250.00  
 Check No: 3697 Init: ES  
 Receipt No: 941167  
**FOR BLM USE ONLY**



**MAINTENANCE FEE PAYMENT**

BUREAU OF LAND MANAGEMENT  
 222 N CENTRAL AVENUE  
 PHOENIX, AZ 85004  
 602-417-9200  
 www.az.blm.gov

Mining Claim Maintenance Fee Payment of \$125 per claim/site is due on or before September 1, 2004, in lieu of assessment work for the upcoming assessment year beginning September 1 of the year noted above.

RECEIVED  
 B.L.M. AZ STATE OFFICE  
 2004 AUG 30 P 12:47  
 PHOENIX, ARIZONA  
 BLM Date Stamp

AMC NUMBER	CLAIM/SITE NAME	COUNTY RECORDER DATA	SEC	TWP	RNG
355706	THE KELLEY #1		2	4-S	5-W
355707	THE KELLEY #2		2	4-S	5-W
355708	THE KELLEY #3		2	4-S	5-W
355709	THE KELLEY #4		2	4-S	5-W
355710	THE KELLEY #5		2	4-S	5-W
355711	THE KELLEY #6		2	4-S	5-W
355712	THE KELLEY #7		3	4-S	5-W
355713	THE KELLEY #8		3	4-S	5-W
355714	THE KELLEY #9		3	4-S	5-W

List additional claims on the reverse side of this form.

Check here if this is a change of address.

CLAIMANT NAME: THE RED SAND GROUP  
 ADDRESS: 11604 N. 114<sup>TH</sup> DRIVE  
 CITY: YOUNGTOWN STATE: AZ ZIP: 85363  
 PHONE: (623) 876-0841  
 SIGNATURE: Brian D. Bondary

Claimant or agent must sign to record with the County.

No of Claims: 9 x \$125 = 1125.<sup>00</sup>  
 Check No: 1002 Init: TES  
 Receipt No: 941167  
**FOR BLM USE ONLY**



**MAINTENANCE FEE PAYMENT**

BUREAU OF LAND MANAGEMENT  
 222 N CENTRAL AVENUE  
 PHOENIX, AZ 85004  
 602-417-9200  
 www.az.blm.gov

Mining Claim Maintenance Fee Payment of \$125 per claim/site is due on or before September 1, 2004, in lieu of assessment work for the upcoming assessment year beginning September 1 of the year noted above.

RECEIVED  
 B.L.M. AZ STATE OFFICE  
 2004 AUG 30 P 12:47  
 PHOENIX, ARIZONA  
 BLM Date Stamp

AMC NUMBER	CLAIM/SITE NAME	COUNTY RECORDER DATA	SEC	TWP	RNG
356326	THE VIKING #1		4	4-S	5-W
356327	THE VIKING #2		4	4-S	5-W

List additional claims on the reverse side of this form.

Check here if this is a change of address.

CLAIMANT NAME: THE RED SAND GROUP  
 ADDRESS: 11604 N. 114<sup>th</sup> DRIVE  
 CITY: YOUNGTOWN STATE: AZ ZIP: 85303  
 PHONE: (623) 876-0841  
 SIGNATURE: Brian D. Hendrick

Claimant or agent must sign to record with the County.

No of Claims: 2 x \$125 = 250.<sup>00</sup>  
 Check No: Cash Init: TEB  
 Receipt No: 941167  
**FOR BLM USE ONLY**





**MAINTENANCE FEE PAYMENT**

BUREAU OF LAND MANAGEMENT  
 222 N CENTRAL AVENUE  
 PHOENIX, AZ 85004  
 602-417-9200  
 www.az.blm.gov

Mining Claim Maintenance Fee Payment of \$125 per claim/site is due on or before September 1, 2004, in lieu of assessment work for the upcoming assessment year beginning September 1 of the year noted above.

RECEIVED  
 B.L.M. AZ STATE OFFICE  
 2004 AUG 30 P 12:47  
 PHOENIX, ARIZONA  
 BLM Date Stamp

AMC NUMBER	CLAIM/SITE NAME	COUNTY RECORDER DATA	SEC	TWP	RNG
355389	THE WILD GOOSE #1		3	4-S	5-W
355390	THE WILD GOOSE #2		3	4-S	5-W

List additional claims on the reverse side of this form.

Check here if this is a change of address.

CLAIMANT NAME: THE RED SAND GROUP  
 ADDRESS: 11604 N. 114<sup>th</sup> DRIVE  
 CITY: YOUNTOWN STATE: AZ ZIP: 85363  
 PHONE: (623) 876-0841  
 SIGNATURE: Brian P. Bentley

Claimant or agent must sign to record with the County.


No of Claims: 2 x \$125 = 250.<sup>00</sup>  
 Check No: Cash Init: TSS  
 Receipt No: 941167  
**FOR BLM USE ONLY**



## MAINTENANCE FEE PAYMENT

BUREAU OF LAND MANAGEMENT  
 222 N CENTRAL AVENUE  
 PHOENIX, AZ 85004  
 602-417-9200  
 www.az.blm.gov

Mining Claim Maintenance Fee Payment of \$125 per claim/site is due on or before September 1, 2004, in lieu of assessment work for the upcoming assessment year beginning September 1 of the year noted above.



AMC NUMBER	CLAIM/SITE NAME	COUNTY RECORDER DATA	SEC	TWP	RNG
357576	THE RED MESA #1		10	4-S	5-W
357577	THE RED MESA #2		10	4-S	5-W
357578	THE RED MESA #3		10	4-S	5-W
357579	THE RED MESA #4		10	4-S	5-W
357580	THE RED MESA #5		10	4-S	5-W
357581	THE RED MESA #6		3	4-S	5-W
357582	THE RED MESA #7		3	4-S	5-W
357583	THE RED MESA #8		4	4-S	5-W
357584	THE RED MESA #9		4	4-S	5-W

List additional claims on the reverse side of this form.

Check here if this is a change of address.

CLAIMANT NAME: THE RED SAND GROUP  
 ADDRESS: 11604 N. 114<sup>TH</sup> DRIVE  
 CITY: YOUNGTOWN STATE: AZ ZIP: 85363  
 PHONE: (623) 876-0841  
 SIGNATURE: Brian D. Rowley

Claimant or agent must sign to record with the County.

No of Claims: 9 x \$125 = 1125.<sup>00</sup>  
 Check No: 3240 Init: TRB  
 Receipt No: 941167  
**FOR BLM USE ONLY**



**MAINTENANCE FEE PAYMENT**

BUREAU OF LAND MANAGEMENT  
 222 N CENTRAL AVENUE  
 PHOENIX, AZ 85004  
 602-417-9200  
 www.az.blm.gov

Mining Claim Maintenance Fee Payment of \$125 per claim/site is due on or before September 1, 2004, in lieu of assessment work for the upcoming assessment year beginning September 1 of the year noted above.

RECEIVED  
 B.L.M. AZ STATE OFFICE  
 2004 AUG 30 P 12:47  
 PHOENIX, ARIZONA  
 BLM Date Stamp

AMC NUMBER	CLAIM/SITE NAME	COUNTY RECORDER DATA	SEC	TWP	RNG
348966	THE NEW DESERT ROSE #1		4	4-S	5-W
348967	THE NEW DESERT ROSE #2		4	4-S	5-W
348968	THE NEW DESERT ROSE #3		3	4-S	5-W
348969	THE NEW DESERT ROSE #4		3	4-S	5-W
348970	THE NEW DESERT ROSE #5		3	4-S	5-W
348971	THE NEW DESERT ROSE #6		3	4-S	5-W

List additional claims on the reverse side of this form.

Check here if this is a change of address.

CLAIMANT NAME: THE RED SAND GROUP  
 ADDRESS: 11604 N. 114<sup>TH</sup> AVE DRIVE  
 CITY: YOUNGTOWN STATE: AZ ZIP: 85363  
 PHONE: (623) 876-0841  
 SIGNATURE: Brian D. Renshaw

Claimant or agent must sign to record with the County.

No of Claims: 6 x \$125 = 750.<sup>00</sup>  
 Check No: Cash Init: TRB  
 Receipt No: 941167  
**FOR BLM USE ONLY**



**United States Department of the Interior**  
**Bureau of Land Management**  
 BUSINESS & SUPPORT SVCS DIV  
 222 N CENTRAL AVE  
 PHOENIX, AZ 85004 -2203  
 Phone: (602) 417-9200

Receipt	
No:	941167

<b>Transaction #:</b> 975533	
<b>Date of Transaction:</b> 08/30/2004	
<b>CUSTOMER:</b>	THE RED SAND GROUP 11604 N 114TH DR YOUNGTOWN,AZ 85363

LINE #	QTY	DESCRIPTION	REMARKS	UNIT PRICE	TOTAL
1	1.00	LOCATABLE MINERALS / MINING CLAIMS-NOT NEW-UNADJUD,ONE AUTH NO. ONLY / MINING CLAIM MONEY RECEIVED (455) <b>CASES:</b> AMC348179/\$5250.00	MAIN 2005 (42)	- n/a -	5250.00
<b>TOTAL:</b>					<b>\$5,250.00</b>



PAYMENT INFORMATION			
1	AMOUNT:	\$1,050.00	POSTMARKED: N/A
	TYPE:	CASH	RECEIVED: 08/30/2004
	NAME:	THE RED SAND GROUP 11604 N 114TH DR YOUNGTOWN AZ 85363	
2	AMOUNT:	\$1,050.00	POSTMARKED: N/A
	TYPE:	CHECK	RECEIVED: 08/30/2004
	CHECK NO:	1002	
	NAME:	MCKEEBY, DANILE	
3	AMOUNT:	\$1,050.00	POSTMARKED: N/A
	TYPE:	CHECK	RECEIVED: 08/30/2004
	CHECK NO:	3240	
	NAME:	HANSEN, ERIK	
4	AMOUNT:	\$1,050.00	POSTMARKED: N/A
	TYPE:	CHECK	RECEIVED: 08/30/2004
	CHECK NO:	3697	
	NAME:	LEMONS, BERNICE	
5	AMOUNT:	\$1,050.00	POSTMARKED: N/A
	TYPE:	CHECK	RECEIVED: 08/30/2004
	CHECK NO:	602	
	NAME:	LINDSAY, BRIAN	

## REMARKS

This receipt was generated by the automated BLM Collections and Billing System and is a paper representation of a portion of the official electronic record contained therein.

Amc 348179

### MAINTENANCE FEE PAYMENT

Mining Claim Maintenance Fee Payment of \$100 per claim or site is due on or before September 1, 2003, in lieu of assessment work for the upcoming assessment year beginning September 1 of the year noted above.

BUREAU OF LAND MANAGEMENT  
ARIZONA STATE OFFICE  
222 NORTH CENTRAL AVENUE  
PHOENIX, AZ 85004  
602-417-9200  
www.az.blm.gov

<b>FOR BLM USE ONLY</b>	
NO. OF CLAIMS: <u>1</u>	X \$100 = \$ <u>100.00</u>
RECEIPT NO.: _____	CHECK NO.: _____
INIT: <u>[Signature]</u>	

BLM SERIAL NUMBERS	NAME OF CLAIMS/SITES	COUNTY BOOK/DOCKET & PAGE OR FEE NUMBER
1. AMC <u># 348179</u>	<u>DESERT ROSE SILICA #1</u>	_____
2. AMC _____	_____	_____
3. AMC _____	_____	_____
4. AMC _____	_____	_____
5. AMC _____	_____	_____
6. AMC _____	_____	_____
7. AMC _____	_____	_____
8. AMC _____	_____	_____
9. AMC _____	_____	_____
10. AMC _____	_____	_____

List additional claims on the reverse side of this form.

CHECK HERE IF THIS IS A CHANGE OF ADDRESS

CLAIMANT'S NAME: THE RED SAND GROUP, LLC  
ADDRESS: 11604 N. 114<sup>th</sup> DR  
CITY: YOUNGTOWN STATE: AZ ZIP: 85363  
PHONE: (623) 876-0841

Signature: Brian D. Binkley  
To record with the County, one claimant or an agent must sign.

RECEIVED  
BLM AZ STATE OFFICE

2003 AUG 28 A 9:35  
PHOENIX, ARIZONA

BLM DATE STAMP

TES  
9/17/03  
ENTERED INTO COMPUTER

[Handwritten mark]

NAME: \_\_\_\_\_ ADDRESS: \_\_\_\_\_  
CITY: \_\_\_\_\_ STATE: \_\_\_\_\_ ZIP: \_\_\_\_\_ IS THIS A NEW ADDRESS

NAME: \_\_\_\_\_ ADDRESS: \_\_\_\_\_  
CITY: \_\_\_\_\_ STATE: \_\_\_\_\_ ZIP: \_\_\_\_\_ IS THIS A NEW ADDRESS

NAME: \_\_\_\_\_ ADDRESS: \_\_\_\_\_  
CITY: \_\_\_\_\_ STATE: \_\_\_\_\_ ZIP: \_\_\_\_\_ IS THIS A NEW ADDRESS

NAME: \_\_\_\_\_ ADDRESS: \_\_\_\_\_  
CITY: \_\_\_\_\_ STATE: \_\_\_\_\_ ZIP: \_\_\_\_\_ IS THIS A NEW ADDRESS

NAME: \_\_\_\_\_ ADDRESS: \_\_\_\_\_  
CITY: \_\_\_\_\_ STATE: \_\_\_\_\_ ZIP: \_\_\_\_\_ IS THIS A NEW ADDRESS

NAME: \_\_\_\_\_ ADDRESS: \_\_\_\_\_  
CITY: \_\_\_\_\_ STATE: \_\_\_\_\_ ZIP: \_\_\_\_\_ IS THIS A NEW ADDRESS

NAME: \_\_\_\_\_ ADDRESS: \_\_\_\_\_  
CITY: \_\_\_\_\_ STATE: \_\_\_\_\_ ZIP: \_\_\_\_\_ IS THIS A NEW ADDRESS

NAME: \_\_\_\_\_ ADDRESS: \_\_\_\_\_  
CITY: \_\_\_\_\_ STATE: \_\_\_\_\_ ZIP: \_\_\_\_\_ IS THIS A NEW ADDRESS

FOR BLM USE ONLY	
DATE ENTERED INTO COMPUTER:	_____
INITIALS:	_____ VERIFIED: _____

August 28, 2002

**MAINTENANCE FEE PAYMENT**

Mining Claim Maintenance Fee Payment of \$100 per claim or site is due on or before September 1, 2003, in lieu of assessment work for the upcoming assessment year beginning September 1 of the year noted above.

BUREAU OF LAND MANAGEMENT  
ARIZONA STATE OFFICE  
222 NORTH CENTRAL AVENUE  
PHOENIX, AZ 85004  
602-417-9200  
www.az.blm.gov

<b>FOR BLM USE ONLY</b>	
NO. OF CLAIMS: <u>2</u>	X \$100 = \$ <u>200.<sup>00</sup></u>
RECEIPT NO.: _____	CHECK NO.: _____
INIT: <u>[Signature]</u>	

BLM SERIAL NUMBERS	NAME OF CLAIMS/SITES	COUNTY BOOK/DOCKET & PAGE OR FEE NUMBER
1. AMC <u># 348182</u>	<u>DESERT ROSE SILICA #4</u>	_____
2. AMC <u># 348181</u>	<u>DESERT ROSE SILICA #3</u>	_____
3. AMC _____	_____	_____
4. AMC _____	_____	_____
5. AMC _____	_____	_____
6. AMC _____	_____	_____
7. AMC _____	_____	_____
8. AMC _____	_____	_____
9. AMC _____	_____	_____
10. AMC _____	_____	_____

List additional claims on the reverse side of this form.

CHECK HERE IF THIS IS A CHANGE OF ADDRESS

CLAIMANT'S NAME: THE RED SAND GROUP LLC  
 ADDRESS: 11604 N. 114<sup>TH</sup> DR  
 CITY: YOUNTOWN STATE: AZ ZIP: 85363  
 PHONE: (623) 876-0841

Signature: Brian D. Bandy  
 To record with the County, one claimant or an agent must sign.

RECEIVED  
 B.L.M. AZ STATE OFFICE  
 2003 AUG 28 A 9:35  
 PHOENIX, ARIZONA  
 BLM DATE STAMP

NAME: \_\_\_\_\_ ADDRESS: \_\_\_\_\_  
CITY: \_\_\_\_\_ STATE: \_\_\_\_\_ ZIP: \_\_\_\_\_ IS THIS A NEW ADDRESS

NAME: \_\_\_\_\_ ADDRESS: \_\_\_\_\_  
CITY: \_\_\_\_\_ STATE: \_\_\_\_\_ ZIP: \_\_\_\_\_ IS THIS A NEW ADDRESS

NAME: \_\_\_\_\_ ADDRESS: \_\_\_\_\_  
CITY: \_\_\_\_\_ STATE: \_\_\_\_\_ ZIP: \_\_\_\_\_ IS THIS A NEW ADDRESS

NAME: \_\_\_\_\_ ADDRESS: \_\_\_\_\_  
CITY: \_\_\_\_\_ STATE: \_\_\_\_\_ ZIP: \_\_\_\_\_ IS THIS A NEW ADDRESS

NAME: \_\_\_\_\_ ADDRESS: \_\_\_\_\_  
CITY: \_\_\_\_\_ STATE: \_\_\_\_\_ ZIP: \_\_\_\_\_ IS THIS A NEW ADDRESS

NAME: \_\_\_\_\_ ADDRESS: \_\_\_\_\_  
CITY: \_\_\_\_\_ STATE: \_\_\_\_\_ ZIP: \_\_\_\_\_ IS THIS A NEW ADDRESS

NAME: \_\_\_\_\_ ADDRESS: \_\_\_\_\_  
CITY: \_\_\_\_\_ STATE: \_\_\_\_\_ ZIP: \_\_\_\_\_ IS THIS A NEW ADDRESS

NAME: \_\_\_\_\_ ADDRESS: \_\_\_\_\_  
CITY: \_\_\_\_\_ STATE: \_\_\_\_\_ ZIP: \_\_\_\_\_ IS THIS A NEW ADDRESS

RECEIVED  
AZ STATE OFFICE  
August 28, 2002  
B.L.C.  
AUG 28 A 9:36  
PHOENIX, ARIZONA

FOR BLM USE ONLY	
DATE ENTERED INTO COMPUTER:	_____
INITIALS:	_____ VERIFIED: _____

**United States Department of the Interior**  
**Bureau of Land Management**  
 BUSINESS & SUPPORT SVCS DIV  
 222 N CENTRAL AVE  
 PHOENIX, AZ 85004 -2203  
 Phone: (602) 417-9200

Receipt	
No:	740561

<b>Transaction #:</b> 770113
<b>Date of Transaction:</b> 08/28/2003
<b>CUSTOMER:</b> BRIAN LINDSAY THE RED SAND GROUP, LLC 11604 N. 114TH DR. YOUNGTOWN, AZ 85363

LINE #	QTY	DESCRIPTION	REMARKS	UNIT PRICE	TOTAL
1	1.00	LOCATABLE MINERALS / MINING CLAIMS-NOT NEW-UNADJUD, ONE AUTH NO. ONLY / MINING CLAIM MONEY RECEIVED (455) <b>CASES: AMC348179/\$3300.00</b>	MAINT 2004 (33)	- n/a -	3300.00
<b>TOTAL:</b>					<b>\$3,300.00</b>

PAYMENT INFORMATION			
1	AMOUNT:	\$3,300.00	POSTMARKED: N/A
	TYPE:	CHECK	RECEIVED: 08/28/2003
	CHECK NO:	994	
	NAME:	THE RED SAND GROUP, LLC LINDSAY, BRIAN 11604 N. 114TH DR. YOUNGTOWN AZ 85363	

REMARKS

This receipt was generated by the automated BLM Collections and Billing System and is a paper representation of a portion of the official electronic record contained therein.

*This receipt covers lead files: } AMC 356326, AMC 355389, AMC 353354,  
 AMC 353193, AMC 348966, AMC 348179,  
 AMC 355706*



Return Document to:

For BLM Use Only

AZ-3850-1 (July 1992)

MARLA RAE CLARK  
5898 N. CHAPARRAL RD  
TUCSON, AZ

10 claims \$50 <sup>00</sup> (FR)

Telephone # (520) 857-8350

AFFIDAVIT OF PERFORMANCE OF ANNUAL WORK.

Also fill in ITEMS 1 through 9 and the reverse side of this document.

NOTICE OF INTENTION TO HOLD

I intend to hold the claims(s)/site(s) listed on the reverse side of this document for the calendar year 19\_\_.  
Also fill in ITEMS 1 through 4 and ITEM 9.

NOTICES OF INTENTION TO HOLD ARE FOR MILLSITES AND TUNNEL SITES OR FOR MINING CLAIMS WHEN ASSESSMENT WORK HAS NOT BEEN DONE, REGARDLESS OF WHETHER THE ANNUAL ASSESSMENT HAS BEEN SUSPENDED, DEFERRED, OR NOT YET ACCRUED. THE FILING OF A NOTICE OF INTENTION TO HOLD SHALL NOT RELIEVE THE OWNER OF COMPLYING WITH FEDERAL AND STATE LAWS PERTAINING TO THE PERFORMANCE OF ANNUAL ASSESSMENT WORK. NOTICES OF INTENTION TO HOLD FOR MILL SITES OR TUNNEL SITES NEED NOT BE COUNTY RECORDED. FOR MINING CLAIMS THE FORM FILED WITH THE BLM MUST BE IDENTICAL TO THE ONE THAT WAS OR WILL BE FILED WITH THE COUNTY.

Evidence of Annual Assessment Work or a Notice of Intention to Hold must be filed each calendar year following the calendar year in which the claim/site was located.

ALL CLAIMS LISTED ON A SINGLE AFFIDAVIT MUST BE CONTIGUOUS.

1. State of Arizona, County of Maricopa ss:  
2. I, (Name) MARLA RAE CLARK  
3. Reside at (Address) 5898 N. CHAPARRAL RD.  
City TUCSON, County PIMA, State AZ, Zip 85743

being duly sworn, deposes and says that he/she is a citizen of the United States, more than eighteen years of age, that all of the facts set forth in this affidavit/notice, subject to the provisions and penalties of 18 USC 1001 pertaining to the filing of false, fictitious, or fraudulent statements with the United States, are true and correct according to the best of my knowledge, information and belief.

4. Owner's Name and Address (If not shown in items 1-3 above) CHECK HERE IF THIS IS A CHANGE OF ADDRESS

5. That I am personally acquainted with the mining claims(s). The work and improvements were made by and at the expense of the owner(s) of said claim(s). Said contiguous group of claims, listed on the reverse side of this document, are situated in the Webb Mining District, Maricopa County, Arizona.


6. That between the dates starting at 12 o'clock noon on September 1, ~~19~~<sup>2002</sup> And ending at 12 o'clock noon on September 1, ~~19~~<sup>2003</sup> at least \$ 2500.00 Dollars worth of work and improvements were done and performed upon said claim(s) or upon one or more of a contiguous group of claims for the benefit of all, or wholly or partly outside of a contiguous group of claims for the benefit of all, not including the location work.

7. That the following persons were employed to perform the work and improvements described herein: Andy Moore

8. That the work and improvements performed were: Road work with Blade & Water Truck

9. Dated: 8/9/02, Signature: Marla Rae Clark  
SUBSCRIBED AND SWORN TO before me, a Notary Public, this 9th day of AUGUST 2002.

by MARLA RAE CLARK  
Notary Public Theresa Burns  
MY COMMISSION EXPIRES 3/22/2003



ENTERED INTO COMPUTER

10/1/02 ab



If the claims/sites have consecutive BLM#s and are in the same Township, Range and Section(s), they may be listed as follows:

SAMPLE 1 - 10

A MC 19640 - 49

DKT/Pg 1025/1-10  
RECORDING #9106173-82.

4N 20W 36

CLAIM/SITE NAME	SERIAL NUMBER	Dkt/Pg or Recording # Of ORIGINAL LOCATION NOTICE	TWN		
			SHR	RNG	SEC(S)
1. Desert Rose Silver Sand AMC	348179	97-0614075	4S	5W	5-3+54
2. " " " " AMC	353193	97-0614076	4S	5W	8-3+54
3. " " " " AMC	348181	97-0614073	4S	5W	3
4. " " " " AMC	348182	97-0614074	4S	5W	3
5. Desert Rose Silver Sand AMC	348966	97-0747272	4S	5W	4
6. " " " " AMC	348967	97-0747271	4S	5W	4
7. " " " " AMC	348968	97-0755452	4S	5W	3
8. " " " " AMC	348969	97-0755453	4S	5W	3
9. " " " " AMC	348970	97-0755454	4S	5W	5-3+510
10. " " " " AMC	348971	97-0755455	4S	5W	5-3+510
11. AMC					
12. AMC					
13. AMC					
14. AMC					
15. AMC					
16. AMC					
17. AMC					
18. AMC					
19. AMC					
20. AMC					
21. AMC					
22. AMC					
23. AMC					
24. AMC					
25. AMC					
26. AMC					
27. AMC					
28. AMC					
29. AMC					
30. AMC					

**FILE WITH: BUREAU OF LAND MANAGEMENT, 222 NORTH CENTRAL AVENUE, PHOENIX, ARIZONA 85004-2203 and the respective county recorder, ON OR BEFORE DECEMBER 30th (NOT THE 31st). BLM requires a \$5.00 nonrefundable service charge for each mining claim, mill site or tunnel site.**

This form is for the purpose of complying with the laws of the United States Department of the Interior, Bureau of Land Management and the State of Arizona pertaining to assessment work and/or notice of intention to hold. 30 USC 28, 43 CFR 3833.2, ARS 27-208. Subject to Paperwork Reduction Act and Privacy Act statements available at the BLM AZ State Office. This form is not copyrighted. It may be reproduced without restriction.

For BLM Use Only

RECEIVED  
BLM. AZ STATE OFFICE  
2002 AUG 21 A 11: 09  
PHOENIX, ARIZONA

**United States Department of the Interior**  
**Bureau of Land Management**  
 BUSINESS & SUPPORT SVCS DIV  
 222 N CENTRAL AVE  
 PHOENIX, AZ 85004 -2203  
 Phone: (602) 417-9200

Receipt

No:

544984

Transaction #: 569616

Date of Transaction: 08/21/2002

CUSTOMER: MARLA R CLARK  
 5898 N CHAPARRAL RD  
 TUCSON, AZ 85743

LINE #	QTY	DESCRIPTION	REMARKS	UNIT PRICE	TOTAL
1	1.00	LOCATABLE MINERALS / MINING CLAIMS-NOT NEW-UNADJUD,ONE AUTH NO. ONLY / MINING CLAIM MONEY RECEIVED (455) CASES: AMC348179/\$50.00	WAIVER & POL 2002 (10)	- n/a -	50.00
<b>TOTAL:</b>					<b>\$50.00</b>

## PAYMENT INFORMATION

1	AMOUNT:	\$50.00	POSTMARKED:	N/A
	TYPE:	CASH	RECEIVED:	08/21/2002
	NAME:	CLARK, MARLA R 5898 N CHAPARRAL RD TUCSON AZ 85743		

## REMARKS

This receipt was generated by the automated BLM Collections and Billing System and is a paper representation of a portion of the official electronic record contained therein.

UNITED STATES  
DEPARTMENT OF THE INTERIOR  
BUREAU OF LAND MANAGEMENT

MAINTENANCE FEE WAIVER CERTIFICATION

SEE INSTRUCTIONS ON REVERSE

AMC 348179  
353193, 348966

IAC

FORM APPROVED  
OMB NO. 1004-0114  
Expires: December 31, 2002

1. This small miner waiver is filed for the assessment year beginning at noon on September 1, 2002 and ending at noon on September 1, 2003.
2. The undersigned and all related parties owned ten or fewer mining claims, mill, or tunnel sites located and maintained on Federal lands in the United States of America on September 1, 2002.
3. The undersigned have performed the assessment work required by law for each mining claim listed prior to filing this waiver and understand that by filing this form; an affidavit of assessment work must be recorded by the December 30th following the filing of this waiver.
4. The undersigned understand that if the assessment work obligation has not yet come due under 30 U.S.C. 28 (for those claims in their first assessment year only); a notice of intent to hold reciting this condition must be recorded by the December 30th following the filing of this waiver.
5. The undersigned understand that mill and tunnel sites may also be listed upon this waiver and be waived from payment of the maintenance fee; and that a notice of intent to hold for these sites is required to be recorded by the December 30th immediately following the filing of this waiver.
6. The undersigned understand and acknowledge that pursuant to 43 U.S.C. 1212 and 18 U.S.C. 1001; the filing or recording of a false, fictitious, or fraudulent document with the Bureau of Land Management may result in a fine of up to \$250,000, a prison term not to exceed five years, or both.
7. The mining claims, mill or tunnel sites for which this waiver from payment of the maintenance fees is requested are:

CLAIM OR SITE NAME					BLM RECORDATION SERIAL NUMBER
1.	Desert Rose	Silica	Sand	#1	348179
2.	"	"	"	#2	353193
3.	"	"	"	#3	348181
4.	"	"	"	#4	348182
5.	New Desert Rose	Silica	Sand	#1	348966
6.	"	"	"	#2	348967
7.	"	"	"	#3	348968
8.	"	"	"	#4	348969
9.	"	"	"	#5	348970
10.	"	"	"	#6	348971

The owner(s) (claimants) of the above mining claims and sites are:

MARLA RAE CLARK  
 (Owner's Name - Please Print)  
 5898 N. CHAPARRAL Rd  
 (Street or P.O. Box)  
 TUCSON (City) AZ (State) 85743 (Zip Code)

*Marla Rae Clark*  
 (Owner's Signature)

(Owner's Name - Please Print)

(Owner's Signature)

(Street or P.O. Box)

(City) (State) (Zip Code)

(Owner's Name - Please Print)

(Owner's Signature)

(Street or P.O. Box)

(City) (State) (Zip Code)

9/17/02 JK  
ENTERED INTO COMPUTER

(Owner's Name - Please Print)

(Owner's Signature)

(Street or P.O. Box)

(City)

(State)

(Zip Code)

(Owner's Name - Please Print)

(Owner's Signature)

(Street or P.O. Box)

(City)

(State)

(Zip Code)

(Owner's Name - Please Print)

(Owner's Signature)

(Street or P.O. Box)

(City)

(State)

(Zip Code)

(Owner's Name - Please Print)

(Owner's Signature)

(Street or P.O. Box)

(City)

(State)

(Zip Code)

INSTRUCTIONS

1. This certification is made under the provisions of § 1744 of Title 43 and § 28-28k of Title 30 of the United States Code; and the regulations thereunder (43 CFR Part 3830).
2. The claimant(s) must fill in the dates in paragraph 1 for the beginning and ending of the assessment year for which this waiver is sought.
3. The claimant(s) must fill in the date in paragraph 2 for the beginning of the assessment year for which this waiver is sought.
4. All claim and site names and Bureau of Land Management (BLM) serial numbers must be listed for the mining claims, mill sites, and tunnel sites for which the waiver is sought.
5. All owners of the mining claims, mill sites, and tunnel sites and their addresses must be given.
6. This waiver form must be signed by all the claimants or their designated agent, in original form. If an agent is designated, a notarized designation of agent, signed by all of the claimants with proper address given, must be submitted with this waiver.

7. This form must be filed no later than September 1st for the upcoming assessment year in the BLM State Office where the mining claims or sites are recorded, or the waiver cannot be granted by the BLM. (Example: to obtain a waiver for the assessment year 2000, which begins at noon on September 1, 1999, you must qualify for and file for a waiver no later than September 1, 1999 in the proper BLM State Office).
8. For all mining claims which require assessment work, you must record an affidavit of labor on or before the December 30th immediately following the filing of this waiver. For all other mining claims or sites waived, you must record a notice of intent to hold on or before the December 30th immediately following the filing of this waiver.
9. Mill and tunnel sites may also be listed upon this waiver and be waived from payment of the maintenance fee. A notice of intent to hold for these sites is required to be filed by the December 30th following the filing of this waiver.

NOTICE/BURDEN HOURS STATEMENT

The Privacy Act of 1974, as amended, and the regulation in 43 CFR 2.48(d) provide that you be furnished the following information in connection with the information required by this certification of waiver from rental fees.

**AUTHORITY:** 30 U.S.C. 28-28k; 43 U.S.C. 1201, 1457, 1740, and 1744; and 43 CFR 3830.

**PRINCIPLE PURPOSE:** This information is to be used to verify that the owner(s) (claimants) of a mining claim has complied with 30 U.S.C. 28f and is entitled to perform assessment work in lieu of paying the maintenance fee for the mining claims listed on this form.

**ROUTINE USE:** (1) Adjudication of the claimant(s) certification of waiver from paying the maintenance fee otherwise required by 30 U.S.C. 28f. (2) Disclosure may be made to appropriate Federal agencies when location is made within the agency's geographic area of responsibility. (3) Information from the record and/or the record will be transferred to the appropriate Federal, State, or local agency, or a member of the public in response to a specific request for pertinent information. (4) Information may also be provided to the Department of Justice or in a proceeding before a court or adjudicative body; or to Federal, State, local or foreign agencies when needed for enforcement of civil or criminal codes or applicable regulations concerning title rights upon the public land.

**EFFECT OF NOT PROVIDING INFORMATION:** Disclosure of this information is required by 30 U.S.C. 28f and 43 CFR Part 3830 for those qualified claimants wishing to take the small miner waiver allowed. Failure to supply the information required in this form to support the claimants certification of waiver from payment of the otherwise required maintenance fees will result in the waiver being disallowed and the mining claims subject to forfeiture by BLM under 30 U.S.C. 28i.

The Paperwork Reduction Act of 1995 requires us to inform you that:

This information is being collected to allow the BLM to determine if you qualify for a waiver from the payment of \$100 per mining claim or site maintenance fee established in 30 U.S.C. 28f and the implementing regulations at 43 CFR 3830. A response to this request is required in accordance with the statute to obtain your benefit.

BLM would like you to know that you do not have to respond to this, or any other, Federal agency-sponsored information collection unless it displays a currently valid OMB control number.

Public reporting burden for this form is estimated to average 8 minutes (0.133 hours) per response, including time to review instructions, gathering and maintaining data, and completing and reviewing the form. Direct comments regarding this burden estimate, or any other aspect of this form, to the U.S. Department of the Interior, Bureau of Land Management, (1004-0114) Bureau Clearance Officer (WO-630), Mail Stop 401 LS, 1849 C St., N.W., Washington, D.C. 20240.

FOR OFFICIAL USE ONLY

RECEIVED  
B.L.M. AZ STATE OFFICE  
PHOENIX, ARIZONA  
AUG 21 A 11:08

UNITED STATES  
DEPARTMENT OF THE INTERIOR  
BUREAU OF LAND MANAGEMENT  
**MAINTENANCE FEE WAIVER CERTIFICATION**

FORM APPROVED  
OMB NO. 1004-0114  
Expires: December 31, 2002

SEE INSTRUCTIONS ON REVERSE

3501 351

1. This small miner waiver is filed for the assessment year beginning at noon on September 1, 2001 and ending at noon on September 1, 2002
2. The undersigned and all related parties owned ten or fewer mining claims, mill, or tunnel sites located and maintained on Federal lands in the United States of America on September 1, 2001
3. The undersigned have performed the assessment work **required by law** for each mining claim listed **prior to filing this waiver** and understand that by filing this form; an affidavit of assessment work **must** be recorded by the December 30th following the filing of this waiver.
4. The undersigned understand that if the assessment work obligation has not yet come due under 30 U.S.C. 28 (for those claims in their first assessment year only); a notice of intent to hold reciting this condition **must** be recorded by the December 30th following the filing of this waiver.
5. The undersigned understand that mill and tunnel sites may also be listed upon this waiver and be waived from payment of the maintenance fee; and that a notice of intent to hold for these sites is required to be recorded by the December 30th immediately following the filing of this waiver. 353193
6. The undersigned understand and acknowledge that pursuant to 43 U.S.C. 1212 and 18 U.S.C. 1001; the filing or recording of a false, fictitious, or fraudulent document with the Bureau of Land Management may result in a fine of up to \$250,000, a prison term not to exceed five years, or both.
7. The mining claims, mill or tunnel sites for which this waiver from payment of the maintenance fees is requested are: 348966, 348179

CLAIM OR SITE NAME	BLM RECORDATION SERIAL NUMBER
1. Desert Rose Silica Sand #1	348 179
2. " " " " #2	353 193
3. " " " " #3	348 181
4. " " " " #4	348 182
5. New Desert Rose Silica Sand #1	348 966
6. " " " " " #2	348 967
7. " " " " " #3	348 968
8. " " " " " #4	348 969
9. " " " " " #5	348 970
10. " " " " " #6	348 971

The owner(s) (claimants) of the above mining claims and sites are:

DAN M'KEELY  
 (Owner's Name - Please Print)  
 P.O. Box 89  
 (Street or P.O. Box)  
 Arlington AZ 85322  
 (City) (State) (Zip Code)

Dan M'Keely  
 (Owner's Signature)

(Owner's Name - Please Print)  
 (Street or P.O. Box)  
 (City) (State) (Zip Code)

(Owner's Signature)

(Owner's Name - Please Print)  
 (Street or P.O. Box)  
 (City) (State) (Zip Code)

(Owner's Signature)

ENTERED INTO COMPUTER

DAN 10/10/01

(Owner's Name - Please Print)

(Owner's Signature)

(Street or P.O. Box)

(City)

(State)

(Zip Code)

(Owner's Name - Please Print)

(Owner's Signature)

(Street or P.O. Box)

(City)

(State)

(Zip Code)

(Owner's Name - Please Print)

(Owner's Signature)

(Street or P.O. Box)

(City)

(State)

(Zip Code)

(Owner's Name - Please Print)

(Owner's Signature)

(Street or P.O. Box)

(City)

(State)

(Zip Code)

INSTRUCTIONS

1. This certification is made under the provisions of § 1744 of Title 43 and § 28-28k of Title 30 of the United States Code; and the regulations thereunder (43 CFR Part 3830).
2. The claimant(s) **must** fill in the dates in paragraph 1 for the beginning and ending of the assessment year for which this waiver is sought.
3. The claimant(s) **must** fill in the date in paragraph 2 for the beginning of the assessment year for which this waiver is sought.
4. All claim and site names and Bureau of Land Management (BLM) serial numbers **must** be listed for the mining claims, mill sites, and tunnel sites for which the waiver is sought.
5. All owners of the mining claims, mill sites, and tunnel sites and their addresses **must** be given.
6. This waiver form **must** be signed by all the claimants or their designated agent, in original form. If an agent is designated, a notarized designation of agent, signed by all of the claimants with proper address given, **must** be submitted with this waiver.

7. This form **must** be filed no later than September 1st for the upcoming assessment year in the BLM State Office where the mining claims or sites are recorded, or the waiver cannot be granted by the BLM. (Example: to obtain a waiver for the assessment year 2000, which begins at noon on September 1, 1999, you **must** qualify for and file for a waiver no later than September 1, 1999 in the proper BLM State Office).
8. For all mining claims which require assessment work, you **must** record an affidavit of labor on or before the December 30th immediately following the filing of this waiver. For all other mining claims or sites waived, you **must** record a notice of intent to hold on or before the December 30th immediately following the filing of this waiver.
9. Mill and tunnel sites may also be listed upon this waiver and be waived from payment of the maintenance fee. A notice of intent to hold for these sites is required to be filed by the December 30th following the filing of this waiver.

NOTICE/BURDEN HOURS STATEMENT

The Privacy Act of 1974, *as amended*, and the regulation in 43 CFR 2.48(d) provide that you be furnished the following information in connection with the information required by this certification of waiver from rental fees.

**AUTHORITY:** 30 U.S.C. 28-28k; 43 U.S.C. 1201, 1457, 1740, and 1744; and 43 CFR 3830.

**PRINCIPLE PURPOSE:** This information is to be used to verify that the owner(s) (claimants) of a mining claim has complied with 30 U.S.C. 28f and is entitled to perform assessment work in lieu of paying the maintenance fee for the mining claims listed on this form.

**ROUTINE USE:** (1) Adjudication of the claimant(s) certification of waiver from paying the maintenance fee otherwise required by 30 U.S.C. 28f. (2) Disclosure may be made to appropriate Federal agencies when location is made within the agency's geographic area of responsibility. (3) Information from the record and/or the record will be transferred to the appropriate Federal, State, or local agency, or a member of the public in response to a specific request for pertinent information. (4) Information may also be provided to the Department of Justice or in a proceeding before a court or adjudicative body; or to Federal, State, local or foreign agencies when needed for enforcement of civil or criminal codes or applicable regulations concerning title rights upon the public land.

**EFFECT OF NOT PROVIDING INFORMATION:** Disclosure of this information is required by 30 U.S.C. 28f and 43 CFR Part 3830 for those qualified claimants wishing to take the small miner waiver allowed. Failure to supply the information required in this form to support the claimants certification of waiver from payment of the otherwise required maintenance fees will result in the waiver being disallowed and the mining claims subject to forfeiture by BLM under 30 U.S.C. 28i.

The Paperwork Reduction Act of 1995 requires us to inform you that:

This information is being collected to allow the BLM to determine if you qualify for a waiver from the payment of \$100 per mining claim or site maintenance fee established in 30 U.S.C. 28f and the implementing regulations at 43 CFR 3830. A response to this request is required in accordance with the statute to obtain your benefit.

BLM would like you to know that you do not have to respond to this, or any other, Federal agency-sponsored information collection unless it displays a currently valid OMB control number.

Public reporting burden for this form is estimated to average 8 minutes (0.133 hours) per response, including time to review instructions, gathering and maintaining data, and completing and reviewing the form. Direct comments regarding this burden estimate, or any other aspect of this form, to the U.S. Department of the Interior, Bureau of Land Management, (1004-0114) Bureau Clearance Officer (WO-630), Mail Stop 401 LS, 1849 C St., N.W., Washington, D.C. 20240.

FOR OFFICIAL USE ONLY

UNITED STATES  
DEPARTMENT OF THE INTERIOR  
BUREAU OF LAND MANAGEMENT

MAINTENANCE FEE WAIVER CERTIFICATION

SEE INSTRUCTIONS ON REVERSE

348179  
348966  
353193

FORM APPROVED  
OMB NO. 1004-0114  
Expires: December 31, 2002 **325**

- This small miner waiver is filed for the assessment year beginning at noon on September 1, 2000 and ending at noon on September 1, 2000-1
- The undersigned and all related parties owned ten or fewer mining claims, mill, or tunnel sites located and maintained on Federal lands in the United States of America on September 1, 2000
- The undersigned have performed the assessment work **required by law** for each mining claim listed **prior to filing this waiver** and understand that by filing this form; an affidavit of assessment work **must** be recorded by the December 30th following the filing of this waiver.
- The undersigned understand that if the assessment work obligation has not yet come due under 30 U.S.C. 28 (for those claims in their first assessment year only); a notice of intent to hold reciting this condition **must** be recorded by the December 30th following the filing of this waiver.
- The undersigned understand that mill and tunnel sites may also be listed upon this waiver and be waived from payment of the maintenance fee; and that a notice of intent to hold for these sites is required to be recorded by the December 30th immediately following the filing of this waiver.
- The undersigned understand and acknowledge that pursuant to 43 U.S.C. 1212 and 18 U.S.C. 1001; the filing or recording of a false, fictitious, or fraudulent document with the Bureau of Land Management may result in a fine of up to \$250,000, a prison term not to exceed five years, or both.
- The mining claims, mill or tunnel sites for which this waiver from payment of the maintenance fees is requested are:

CLAIM OR SITE NAME	BLM RECORDATION SERIAL NUMBER
1. Desert Rose silica sand #1	348179
2. " " " " #2	353193
3. " " " " #3	348181
4. " " " " #4	348182
5. New Desert Rose silica sand #1	348966
6. " " " " " #2	348967
7. " " " " " #3	348968
8. " " " " " #4	348969
9. " " " " " #5	348970
10. " " " " " #6	348971

The owner(s) (claimants) of the above mining claims and sites are:

DAN McKEEby  
 (Owner's Name - Please Print)  
 PO Box 89  
 (Street or P.O. Box)  
 Flaggington AZ 85322  
 (City) (State) (Zip Code)

Dan McKeeyby  
 (Owner's Signature)

(Owner's Name - Please Print)  
 (Street or P.O. Box)  
 (City) (State) (Zip Code)

(Owner's Signature)

(Owner's Name - Please Print)  
 (Street or P.O. Box)  
 (City) (State) (Zip Code)

(Owner's Signature)  
 10/25/00  
**ENTERED IN COMPUTER**  
 10-9-14-00

(Owner's Name - Please Print)

(Owner's Signature)

(Street or P.O. Box)

(City)

(State)

(Zip Code)

(Owner's Name - Please Print)

(Owner's Signature)

(Street or P.O. Box)

(City)

(State)

(Zip Code)

(Owner's Name - Please Print)

(Owner's Signature)

(Street or P.O. Box)

(City)

(State)

(Zip Code)

(Owner's Name - Please Print)

(Owner's Signature)

(Street or P.O. Box)

(City)

(State)

(Zip Code)

INSTRUCTIONS

- 1. This certification is made under the provisions of § 1744 of Title 43 and § 28-28k of Title 30 of the United States Code; and the regulations thereunder (43 CFR Part 3830).
- 2. The claimant(s) **must** fill in the dates in paragraph 1 for the beginning and ending of the assessment year for which this waiver is sought.
- 3. The claimant(s) **must** fill in the date in paragraph 2 for the beginning of the assessment year for which this waiver is sought.
- 4. All claim and site names and Bureau of Land Management (BLM) serial numbers **must** be listed for the mining claims, mill sites, and tunnel sites for which the waiver is sought.
- 5. All owners of the mining claims, mill sites, and tunnel sites and their addresses **must** be given.
- 6. This waiver form **must** be signed by all the claimants or their designated agent, in original form. If an agent is designated, a notarized designation of agent, signed by all of the claimants with proper address given, **must** be submitted with this waiver.

- 7. This form **must** be filed no later than September 1st for the upcoming assessment year in the BLM State Office where the mining claims or sites are recorded, or the waiver cannot be granted by the BLM. (Example: to obtain a waiver for the assessment year 2000, which begins at noon on September 1, 1999, you **must** qualify for and file for a waiver no later than September 1, 1999 in the proper BLM State Office).
- 8. For all mining claims which require assessment work, you **must** record an affidavit of labor on or before the December 30th immediately following the filing of this waiver. For all other mining claims or sites waived, you **must** record a notice of intent to hold on or before the December 30th immediately following the filing of this waiver.
- 9. Mill and tunnel sites may also be listed upon this waiver and be waived from payment of the maintenance fee. A notice of intent to hold for these sites is required to be filed by the December 30th following the filing of this waiver.

NOTICE/BURDEN HOURS STATEMENT

The Privacy Act of 1974, as amended, and the regulation in 43 CFR 2.48(d) provide that you be furnished the following information in connection with the information required by this certification of waiver from rental fees.

**AUTHORITY:** 30 U.S.C. 28-28k; 43 U.S.C. 1201, 1457, 1740, and 1744; and 43 CFR 3830.

**PRINCIPLE PURPOSE:** This information is to be used to verify that the owner(s) (claimants) of a mining claim has complied with 30 U.S.C. 28f and is entitled to perform assessment work in lieu of paying the maintenance fee for the mining claims listed on this form.

**ROUTINE USE:** (1) Adjudication of the claimant(s) certification of waiver from paying the maintenance fee otherwise required by 30 U.S.C. 28f. (2) Disclosure may be made to appropriate Federal agencies when location is made within the agency's geographic area of responsibility. (3) Information from the record and/or the record will be transferred to the appropriate Federal, State, or local agency, or a member of the public in response to a specific request for pertinent information. (4) Information may also be provided to the Department of Justice or in a proceeding before a court or adjudicative body; or to Federal, State, local or foreign agencies when needed for enforcement of civil or criminal codes or applicable regulations concerning title rights upon the public land.

**EFFECT OF NOT PROVIDING INFORMATION:** Disclosure of this information is required by 30 U.S.C. 28f and 43 CFR Part 3830 for those qualified claimants wishing to take the small miner waiver allowed. Failure to supply the information required in this form to support the claimants certification of waiver from payment of the otherwise required maintenance fees will result in the waiver being disallowed and the mining claims subject to forfeiture by BLM under 30 U.S.C. 28i.

The Paperwork Reduction Act of 1995 requires us to inform you that:

This information is being collected to allow the BLM to determine if you qualify for a waiver from the payment of \$100 per mining claim or site maintenance fee established in 30 U.S.C. 28f and the implementing regulations at 43 CFR 3830. A response to this request is required in accordance with the statute to obtain your benefit.

BLM would like you to know that you do not have to respond to this, or any other, Federal agency-sponsored information collection unless it displays a currently valid OMB control number.

Public reporting burden for this form is estimated to average 8 minutes (0.133 hours) per response, including time to review instructions, gathering and maintaining data, and completing and reviewing the form. Direct comments regarding this burden estimate, or any other aspect of this form, to the U.S. Department of the Interior, Bureau of Land Management, (1004-0114) Bureau Clearance Officer (WO-630), Mail Stop 401 LS, 1849 C St., N.W., Washington, D.C. 20240.

PHOENIX, ARIZONA

FOR OFFICIAL USE ONLY

2000 AUG 21 A 10:17

RECEIVED BLM, AZ STATE OFFICE





Return Document to:

For BLM Use Only

AZ-3850-1 (July 1992)

DAN MCKEEBY  
PO Box 89  
Arbington ARIZONA  
85322

100 s.c. = \$50.00 AC

Telephone # (623) 386-2424

CHECK  
ONE

**AFFIDAVIT OF PERFORMANCE OF ANNUAL WORK**

Also fill in ITEMS 1 through 9 and the reverse side of this document.

**NOTICE OF INTENTION TO HOLD**

I intend to hold the claim(s) /site(s) listed on the reverse side of this document for the calendar year 19\_\_\_\_. Also fill in ITEMS 1 through 4 and ITEM 9.

NOTICES OF INTENTION TO HOLD ARE FOR MILL SITES AND TUNNEL SITES OR FOR MINING CLAIMS WHEN ASSESSMENT WORK HAS NOT BEEN DONE, REGARDLESS OF WHETHER THE ANNUAL ASSESSMENT HAS BEEN SUSPENDED, DEFERRED, OR NOT YET ACCRUED. THE FILING OF A NOTICE OF INTENTION TO HOLD SHALL NOT RELIEVE THE OWNER OF COMPLYING WITH FEDERAL AND STATE LAWS PERTAINING TO THE PERFORMANCE OF ANNUAL ASSESSMENT WORK. NOTICES OF INTENTION TO HOLD FOR MILL SITES OR TUNNEL SITES NEED NOT BE COUNTY RECORDED. FOR MINING CLAIMS THE FORM FILED WITH BLM MUST BE IDENTICAL TO THE ONE THAT WAS OR WILL BE FILED WITH THE COUNTY.

Evidence of Annual Assessment Work or a Notice of Intention to Hold must be filed each calendar year following the calendar year in which the Claim/site was located.

ALL CLAIMS LISTED ON A SINGLE AFFIDAVIT MUST BE CONTIGUOUS.

1. State of Arizona, County of Maricopa ss:
2. I, (Name) Dan McKeeby
3. Reside at (Address) 18300 S Gold 21580 PO Box 89  
City Arbington, County Maricopa, State AZ, Zip 85322

being duly sworn, deposes and says that he/she is a citizen of the United States, more than eighteen years of age, that all of the facts set forth in this affidavit/notice, subject to the provisions and penalties of 18 USC 1001 pertaining to the filing of false, fictitious, or fraudulent statements with the United States, are true and correct according to the best of my knowledge, information and belief.

4. Owner's Name and Address (If not shown in items 1-3 above) CHECK HERE IF THIS IS A CHANGE OF ADDRESS

5. That I am personally acquainted with the mining claim(s). The work and improvements were made by and at the expense of the owner(s) of said claim(s). Said contiguous group of claims, listed on the reverse side of this document, are situated in the Webb Mining District, Maricopa County, Arizona


6. That between the dates starting at 12 o'clock noon on September 1, 1999 and ending at 12 o'clock noon on September 1, 2000 at least \$ \$2,000.00 dollars worth of work and improvements were done and performed upon said claim(s) or upon one or more of a contiguous group of claims for the benefit of all, or wholly or partly outside of a contiguous group of claims for the benefit of all, not including the location work.

7. That the following persons were employed to perform the work and improvements described herein: Andy Moore

8. That the work and improvements performed were: Road work w/ Blake

9. Dated \_\_\_\_\_, Signature Daniel McKeeby

SUBSCRIBED AND SWORN TO before me, a Notary Public this 21st day of AUGUST 2002  
by DANIEL A. MCKEEBY  
Notary Public Sandra N. Loza  
MY COMMISSION EXPIRES \_\_\_\_\_



For BLM Use Only

This form is for the purpose of complying with the laws of the United States Department of the Interior, Bureau of Land Management and the State of Arizona pertaining to assessment work and/or a notice of intention to hold. 30 USC 28, 43 CFR 3833.2, ARS 27-208. Subject to Paperwork Reduction Act and Privacy Act statements available at the BLM AZ State Office. The form is not copyrighted. It may be reproduced without restriction.

RECEIVED BLM STATE OFFICE

ENTERED INTO COMPUTER

25 AUG 2002

VERIFIED  
8-9-20-02

If the claims/sites have consecutive BLM #'s and are in the same Township, Range and Section(s) they may be listed as follows:

SAMPLE 1-10 A MC 19640-49 Dkt/Pg # 1025/1-10 (or) 4N 20W 36  
 RECORDING # 9106173-82

CLAIM/SITE NAME	SERIAL NUMBER	Dkt/Pg or Recording # of ORIGINAL LOCATION NOTICE#	TWN SHP	RNG	SEC(S)
1. <u>Desert Rose silica sand #1</u>	A MC 348179	97-0614075	4S	5W	3+4
2. <u>Desert Rose silica sand #2</u>	A MC 353193	97-0614076	4S	5W	3+4
3. <u>Desert Rose silica sand #3</u>	A MC 348181	97-0614073	4S	5W	3
4. <u>Desert Rose silica sand #4</u>	A MC 348182	97-0614074	4S	5W	3
New 5. <u>Desert Rose silica sand #1</u>	A MC 348966	97-0614074 0747272	4S	5W	4
New 6. <u>Desert Rose silica sand #2</u>	A MC 348967	97-0747271	4S	5W	4
New 7. <u>Desert Rose silica sand #3</u>	A MC 348968	97-0755452	4S	5W	3
New 8. <u>Desert Rose silica sand #4</u>	A MC 348969	97-0755453	4S	5W	3
New 9. <u>Desert Rose silica sand #5</u>	A MC 348970	97-0755454	4S	5W	3+10
New 10. <u>Desert Rose silica sand #6</u>	A MC 348971	97-0755455	4S	5W	3+10
11.	A MC				
12.	A MC				
13.	A MC				
14.	A MC				
15.	A MC				
16.	A MC				
17.	A MC				
18.	A MC				
19.	A MC				
20.	A MC				
21.	A MC				
22.	A MC				
23.	A MC				
24.	A MC				
25.	A MC				
26.	A MC				
27.	A MC				
28.	A MC				
29.	A MC				
30.	A MC				

**FILE WITH: BUREAU OF LAND MANAGEMENT, 222 NORTH CENTRAL AVENUE, PHOENIX, AZ 85004-2203 and the respective county recorder, ON OR BEFORE DECEMBER 30th (NOT THE 31st), BLM REQUIRES A \$5.00 NONREFUNDABLE SERVICE CHARGE FOR EACH MINING CLAIM, MILL SITE OR TUNNEL SITE. ANNUAL FILLINGS THAT ARE NOT ACCOMPANIED BY PROPER SERVICE CHARGES WILL BE RETURNED WITHOUT FURTHER ACTION BY BLM.**

**United States Department of the Interior**  
**Bureau of Land Management**  
 BUSINESS & SUPPORT SVCS DIV  
 222 N CENTRAL AVE  
 PHOENIX, AZ 85004 -2203  
 Phone: (602) 417-9200

Receipt	
No:	172191

**Transaction #:** 185382  
**Date of Transaction:** 08/21/2000

**CUSTOMER:** DAN MCKEELY  
 P.O. BOX 89  
 ARLINGTON, AZ 85322

LINE #	QTY	COMMODITY / SUBJECT / ACTION / PRODUCT	REMARKS	UNIT PRICE	TOTAL
1	1	LOCATABLE MINERALS / MINING CLAIMS-ACCOUNTS/UNADJUDICATED / MINING CLAIM MONEY RECEIVED (455)	POL 2000 (10)	- n/a -	\$50.00

**TOTAL:** **\$50.00**

**PAYMENT INFORMATION**

1	<b>AMOUNT:</b>	\$50.00	<b>POSTMARKED:</b>	N/A
	<b>TYPE:</b>	CASH	<b>RECEIVED:</b>	08/21/2000
	<b>NAME:</b>	MCKEELY, DAN P.O. BOX 89 ARLINGTON AZ 85322		

**REMARKS**

**CASE SERIAL NUMBER INFORMATION**

TRNS #	LINE #	CASES
185382	1	AMC348179

This receipt was generated by the automated BLM Collections and Billings System and is a paper representation of a portion of the official electronic record contained therein.

348967 353193  
348179

CONVERSATION RECORD

TIME  
8:15

DATE  
2/2/2000

TYPE  
 VISIT  CONFERENCE  TELEPHONE  
 INCOMING

Location of Visit/Conference:  OUTGOING

NAME OF PERSON(S) CONTACTED OR IN CONTACT WITH YOU  
Dan McKeeby

ORGANIZATION (office, dept., bureau, etc.)

TELEPHONE NO.  
623-386-2424

SUBJECT  
address verification

SUMMARY  
all claims currently listed  
under address: P.O. Box 68  
Arlington, AZ 85322

should go to: P.O. Box 89  
Arlington, AZ 85322

ACTION REQUIRED

NAME OF PERSON DOCUMENTING CONVERSATION SIGNATURE DATE

ACTION TAKEN

SIGNATURE TITLE DATE  
Lea R. Lucy Land Law Examiner 2-2-2000

Return Document to:

DAN McKEELY  
P.O. Box 89  
Arlington Arizona  
85322  
Telephone # (623) 386-2424

For BLM Use Only

AZ-3850-1 (July 1992)

Amc. <u>348179</u>
<u>348966</u>
<u>10 at 5.00 = 50.00</u> ASM

CHECK ONE

**AFFIDAVIT OF PERFORMANCE OF ANNUAL WORK**

Also fill in ITEMS 1 through 9 and the reverse side of this document.

**NOTICE OF INTENTION TO HOLD**

I intend to hold the claim(s) /site(s) listed on the reverse side of this document for the calendar year 1999. Also fill in ITEMS 1 through 4 and ITEM 9.

NOTICES OF INTENTION TO HOLD ARE FOR MILL SITES AND TUNNEL SITES OR FOR MINING CLAIMS WHEN ASSESSMENT WORK HAS NOT BEEN DONE, REGARDLESS OF WHETHER THE ANNUAL ASSESSMENT HAS BEEN SUSPENDED, DEFERRED, OR NOT YET ACCRUED. THE FILING OF A NOTICE OF INTENTION TO HOLD SHALL NOT RELIEVE THE OWNER OF COMPLYING WITH FEDERAL AND STATE LAWS PERTAINING TO THE PERFORMANCE OF ANNUAL ASSESSMENT WORK. NOTICES OF INTENTION TO HOLD FOR MILL SITES OR TUNNEL SITES NEED NOT BE COUNTY RECORDED. FOR MINING CLAIMS THE FORM FILED WITH BLM MUST BE IDENTICAL TO THE ONE THAT WAS OR WILL BE FILED WITH THE COUNTY.

Evidence of Annual Assessment Work or a Notice of Intention to Hold must be filed each calendar year following the calendar year in which the Claim/site was located.

ALL CLAIMS LISTED ON A SINGLE AFFIDAVIT MUST BE CONTIGUOUS.

1. State of Arizona, County of Maricopa SS:
2. I, (Name) Dan McKeely
3. Reside at (Address) 18300 S 70th Ave P.O. Box 89  
City Arlington County Maricopa State Arizona Zip 85322

being duly sworn, deposes and says that he/she is a citizen of the United States, more than eighteen years of age, that all of the facts set forth in this affidavit/notice, subject to the provisions and penalties of 18 USC 1001 pertaining to the filing of false, fictitious, or fraudulent statements with the United States, are true and correct according to the best of my knowledge, information and belief.

4. Owner's Name and Address (If not shown in items 1-3 above) CHECK HERE IF THIS IS A CHANGE OF ADDRESS

5. That I am personally acquainted with the mining claim(s). The work and improvements were made by and at the expense of the owner(s) of said claim(s). Said contiguous group of claims, listed on the reverse side of this document, are situated in the Webb Mining District, Maricopa County, Arizona

6. That between the dates starting at 12 o'clock noon on September 1, 1998 and ending at 12 o'clock noon on September 1, 1999 at least \$1,800 dollars worth of work and improvements were done and performed upon said claim(s) or upon one or more of a contiguous group of claims for the benefit of all, or wholly or partly outside of a contiguous group of claims for the benefit of all, not including the location work.

7. That the following persons were employed to perform the work and improvements described herein: Mike Ferris

8. That the work and improvements performed were: Road work w/ Blade

9. Notary Public Signature Dan McKeely  
 STATE OF ARIZONA  
 Maricopa County  
 before me, a Notary Public, this 27th day of AUGUST 1999  
 by THERESA BURNS  
 Notary Public Commission Expires 03/22/03  
 MY COMMISSION EXPIRES 3/22/2003

For BLM Use Only  
 RECEIVED  
 BLM AZ STATE OFFICE  
 ENTERED INTO COMPUTER  
11/18/99

This form is for the purpose of complying with the laws of the United States Department of the Interior, Bureau of Land Management and the State of Arizona pertaining to assessment work and/or a notice of intention to hold. 30 USC 28, 43 CFR 3833.2, ARS 27-208. Subject to Paperwork Reduction Act and Privacy Act statements available at the BLM AZ State Office. The form is not copyrighted. It may be reproduced without restriction.

UNITED STATES  
DEPARTMENT OF THE INTERIOR  
BUREAU OF LAND MANAGEMENT

RECEIPT AND ACCOUNTING ADVICE

NO. 2297044

00/00

00/00/00

Subject: REVENUES OF ASSESSMENT WORK

1 1 12

10.00

Applicant:

JOHN A STEWART  
PO BOX 40  
ARLINGTON VA 22202

CASH

Remitter:

Assignor:

LEASE MANAGEMENT DATA  NEW  UPDATE  PAYMENT

ORIGINAL SERIAL NO.	ASG.	TYPE	ST.	CTY.	FUND SYMBOL	ACRES/UNITS	RATE

AMOUNT	ANV. DATE	EXP. DATE	BILL CYC.	S/C	DISTRICT	NEXT BILL	MISC. DATA	U of M	ACTUAL UNITS

ASSIGNMENT SERIAL NO.	ASG.	TYPE	ST.	CTY.	FUND SYMBOL	ACRES/UNITS	RATE

AMOUNT	ANV. DATE	EXP. DATE	BILL CYC.	S/C	DISTRICT	NEXT BILL	MISC. DATA	U of M	ACTUAL UNITS

APPLY REMITTANCE

ACTION	FUND SYMBOL	CTY.	AMOUNT
FILING FEE			
RENTAL			
UNEARNED			
REFUND			
TOTAL			
AMOUNT DUE			

Remarks:

BY:

DATE:

- Lease in Escrow?
- KGS?
- Auto Escalates?
- Auto Renew?

- Of Interest?
- Operating Rights?
- Operator
- Bond Filed?

FOR MMS USE ONLY

BILLEE	FOREST REFUGE
NUMBER	
OCS SECTION	
CODE	

THE ADDRESS ON YOUR WAIVER IS NOT THE SAME AS SHOWN ON THE BUREAU  
OF LAND MANAGEMENT RECORDS. IT THIS IS A CHANGE OF ADDRESS PLEASE  
NOTIFY THE BLM SO THAT THE RECORDS MAY BE CHANGED. THANK YOU.



MAINTENANCE FEE PAYMENT WAIVER CERTIFICATION

This small miner waiver is filed to hold the claims/sites listed below for the assessment year beginning at noon on the first September 1 following the official filing of this form with BLM.

The undersigned owner(s) of the mining claims/sites listed below hereby certify under penalty of 18 U.S.C. 1001 and 43 U.S.C. 1212 that:

I/We control, or will control, ten or fewer mining claims/sites located and maintained on Federal land in the United States of America on the August 31 that is one day before the beginning of the assessment year indicated in line one above.

I/We have/will performed/perform assessment work upon the claims listed below for the current assessment year as of the August 31 indicated in line three above. This work meets the requirements of the General Mining Law of 1872, as amended; the Act of August 10, 1993; and the regulations at 43 CFR 3833 and 3850. Such work will be described on our affidavit of labor. Listing a site on this form constitutes a filing of a Notice of Intention to Hold for that site. I enclose a \$5.00 per site service charge (recording fee) for each site listed.

Please check this box if the following statement applies to you.

I/We relinquish my/our claims and/or sites not listed below.

The mining claims and sites for which the above waiver from payment of the maintenance fees is made are:

348966  
348179

CLAIM NAME	BLM RECORDATION SERIAL NUMBER
1. Desert Rose Silica Sand	348179
2. Desert Rose Silica Sand	348180 <i>Claim Relinquished 2/6/1998</i>
3. Desert Rose Silica Sand	348181
4. Desert Rose Silica Sand	348182
5. New Desert Rose Silica Sand	348966
6. New Desert Rose Silica Sand	348967
7. New Desert Rose Silica Sand	348968
8. New Desert Rose Silica Sand	348969
9. New Desert Rose Silica Sand	348970
10. New Desert Rose Silica Sand	348971

All owner(s) of the above mining claims and sites are filing for this waiver.

I/We understand and acknowledge that pursuant to 43 U.S.C. 1212 and 18 U.S.C. 1001, the filing of a false, fictitious, or fraudulent document with the Bureau of Land Management may result in a fine of up to \$10,000, a prison term not to exceed five years, or both.

DAN McKEEby  
(Owner's Name - Please Print)

Dan McKeey  
(Owner's Signature)

P.O. Box 89  
(Street or P.O. Box)

Arlington Arizona 85322  
(City) (State) (Zip Code)

(Owner's Name - Please Print)

(Owner's Signature)

(Street or P.O. Box)

PHOENIX, ARIZONA

(City)

(State)

(Zip Code)

1999 AUG 17 P 12: 09

(Owner's Name - Please Print)

(Owner's Signature)

(Street or P.O. Box)

BLM AZ STATE OFFICE

(City)

(State)

(Zip Code)

(Owner's Name - Please Print)

ENTERED INTO COMPUTER

(Owner's Signature)

(Street or P.O. Box)

AM 8/19/99

(City)

(State)

(Zip Code)

MAINTENANCE FEE PAYMENT WAIVER CERTIFICATION

Expires September 30, 1999

Use 253 **433**

This small miner waiver is filed to hold the claim listed below for the assessment year beginning on the first September 1 following the official filing of this form with BLM.

The undersigned owner(s) of the mining claims/sites listed below hereby certify under penalty of 18 U.S.C. 1001 and 43 U.S.C. 1212 that:

I/We control, or will control, ten or fewer mining claims/sites located and maintained on Federal land in the United States of America on the August 31 that is one day before the beginning of the assessment year indicated in line one above.

I/We have/will performed/perform assessment work upon the claims listed below for the current assessment year as of the August 31 indicated in line three above. This work meets the requirements of the General Mining Law of 1872, as amended; the Act of August 10, 1993; and the regulations at 43 CFR 3833 and 3850. Such work will be described on our affidavit of labor. Listing a site on this form constitutes a filing of a Notice of Intention to Hold for that site. I enclose a \$5.00 per site service charge (recording fee) for each site listed.

Please check this box if the following statement applies to you.  
I/We relinquish my/our claims and/or sites not listed below.

The mining claims and sites for which the above waiver from payment of the maintenance fees is made are:

CLAIM NAME	BLM RECORDATION SERIAL NUMBER
1. Desert Rose Silica Sand	348179
2. Desert Rose Silica Sand	348180 ← Closed 2/6/98
3. Desert Rose Silica Sand	348181 Relinquished See Attached
4. Desert Rose Silica Sand	348182
5. New Desert Rose Silica Sand	348966
6. New Desert Rose Silica Sand	348967
7. New Desert Rose Silica Sand	348968
8. New Desert Rose Silica Sand	348969
9. New Desert Rose Silica Sand	348970
10. New Desert Rose Silica Sand	348971

All owner(s) of the above mining claims and sites are filing for this waiver.

I/We understand and acknowledge that pursuant to 43 U.S.C. 1212 and 18 U.S.C. 1001, the filing of a false, fictitious, or fraudulent document with the Bureau of Land Management may result in a fine of up to \$10,000, a prison term not to exceed five years, or both.

DAN McKEEby  
 (Owner's Name - Please Print)  
 P.O. Box 89  
 (Street or P.O. Box)

Dan McKeey  
 (Owner's Signature)  
 Abington Arizona 85322  
 (City) (State) (Zip Code)

(Owner's Name - Please Print)  
 (Street or P.O. Box)

(Owner's Signature)  
 (City) (State) (Zip Code)

(Owner's Name - Please Print)  
 (Street or P.O. Box)

(Owner's Signature)  
 (City) (State) (Zip Code)

(Owner's Name - Please Print)  
 (Street or P.O. Box)

(Owner's Signature)  
 (City) (State) (Zip Code)

10/22/99  
**ENTERED INTO COMPUTER**

DM 9/7/99

RECEIVED  
 BLM AZ STATE OFFICE  
 HOENING ARIZONA  
 1999 AUG 30 4:10:41 PM

1999 AUG 17 P 12:09

BLM STATE OFFICE

MAINTENANCE FEE PAYMENT WAIVER CERTIFICATION

223

This small miner waiver is filed to hold the claims/sites listed below for the assessment year beginning at noon on the first September 1 following the official filing of this form with BLM.

The undersigned owner(s) of the mining claims/sites listed below hereby certify under penalty of 18 U.S.C. 1001 and 43 U.S.C. 1212 that:

I/We control, or will control, ten or fewer mining claims/sites located and maintained on Federal land in the United States of America on the August 31 that is one day before the beginning of the assessment year indicated in line one above.

I/We have/will performed/perform assessment work upon the claims listed below for the current assessment year as of the August 31 indicated in line three above. This work meets the requirements of the General Mining Law of 1872, as amended; the Act of August 10, 1993; and the regulations at 43 CFR 3833 and 3850. Such work will be described on our affidavit of labor. Listing a site on this form constitutes a filing of a Notice of Intention to Hold for that site. I enclose a \$5.00 per site service charge (recording fee) for each site listed.

Please check this box if the following statement applies to you.

I/We relinquish my/our claims and/or sites not listed below.

The mining claims and sites for which the above waiver from payment of the maintenance fees is made are:

CLAIM NAME	BLM RECORDATION SERIAL NUMBER
1. Desert Rose Silica Sand	348179
2. Desert Rose Silica Sand	348180
3. Desert Rose Silica Sand	348181
4. Desert Rose Silica Sand	348182
5. New Desert Rose Silica Sand	348966
6. New Desert Rose Silica Sand	348967
7. New Desert Rose Silica Sand	348968
8. New Desert Rose Silica Sand	348969
9. New Desert Rose Silica Sand	348970
10. New Desert Rose Silica Sand	348971

All owner(s) of the above mining claims and sites are filing for this waiver.

I/We understand and acknowledge that pursuant to 43 U.S.C. 1212 and 18 U.S.C. 1001, the filing of a false, fictitious, or fraudulent document with the Bureau of Land Management may result in a fine of up to \$10,000, a prison term not to exceed five years, or both.

DAN McKEEby  
(Owner's Name - Please Print)

P.O. Box 89  
(Street or P.O. Box)

Dan McKeey  
(Owner's Signature)

Abington Arizona 85322  
(City) (State) (Zip Code)

(Owner's Name - Please Print)

(Owner's Signature)

(Street or P.O. Box)

PHOENIX, ARIZONA

(City)

(State)

(Zip Code)

1999 AUG 17 P 12:09

(Owner's Name - Please Print)

(Owner's Signature)

(Street or P.O. Box)

BLM STATE OFFICE

(City)

(State)

(Zip Code)

(Owner's Name - Please Print)

(Owner's Signature)

(Street or P.O. Box)

(City)

(State)

(Zip Code)

RECEIVED  
B.L.M. AZ STATE OFFICE  
1999 AUG 30 4:10:40  
PHOENIX, ARIZONA

\*\*\*\*\*  
SERIAL NO: AMC348180

CLAIM NAME: DESERT ROSE SLICIA 2 CASE TYPE: 384101  
\*\*\*\*\*

8/24/98

=====

MCKEEBY DAN

BOX 68

ARLINGTON

,AZ 85322

OWNER

=====

4 S 5 W GILA-SALT R. 003  
DISTRICT PHOENIX FIE

SW

MARICOPA

AZ

4 S 5 W GILA-SALT R. 004  
DISTRICT GILA-SALT R

SE MARICOPA

AZ

=====

SEP 01,1997	403	LOCATION DATE	
SEP 30,1997	395	RECORDATION DATE	
SEP 30,1997	482	RENTAL/MAINTENANCE FEE	1998
AUG 24,1998	379	REFUND AUTHORIZED	\$5.00;
FEB 06,1998	311	RELQ FILED- (IN TOTAL)	
DEC 09,1997	669	LAND STATUS CHECKED	
SEP 30,1997	501	ACCT ADV IN LEAD FILE	AMC348179
SEP 05,1997	404	COUNTY RECORDATION	970614076



348179  
348966

Return Document to:

For BLM Use Only

AZ-3850-1 (July 1992)

DAN McKeedy  
P.O. Box 89  
Arlington, Ariz.  
85322  
Telephone # (602)-386-2424

<u>10 claims</u>
<u>5.00 ea</u>
<u>\$50.00 total</u>
<u>KC</u>

**AFFIDAVIT OF PERFORMANCE OF ANNUAL WORK.**

Also fill in ITEMS 1 through 9 and the reverse side of this document.

**NOTICE OF INTENTION TO HOLD**

I intend to hold the claims(s)/site(s) listed on the reverse side of this document for the calendar year 19\_\_.  
Also fill in ITEMS 1 through 4 and ITEM 9.

NOTICES OF INTENTION TO HOLD ARE FOR MILLSITES AND TUNNEL SITES OR FOR MINING CLAIMS WHEN ASSESSMENT WORK HAS NOT BEEN DONE, REGARDLESS OF WHETHER THE ANNUAL ASSESSMENT HAS BEEN SUSPENDED, DEFERRED, OR NOT YET ACCRUED. THE FILING OF A NOTICE OF INTENTION TO HOLD SHALL NOT RELIEVE THE OWNER OF COMPLYING WITH FEDERAL AND STATE LAWS PERTAINING TO THE PERFORMANCE OF ANNUAL ASSESSMENT WORK. NOTICES OF INTENTION TO HOLD FOR MILL SITES OR TUNNEL SITES NEED NOT BE COUNTY RECORDED. FOR MINING CLAIMS THE FORM FILED WITH THE BLM MUST BE IDENTICAL TO THE ONE THAT WAS OR WILL BE FILED WITH THE COUNTY.

Evidence of Annual Assessment Work or a Notice of Intention to Hold must be filed each calendar year following the calendar year in which the claim/site was located.

ALL CLAIMS LISTED ON A SINGLE AFFIDAVIT MUST BE CONTIGUOUS.

1. State of Arizona, County of Maricopa ss:
2. I, (Name) DAN McKeedy
3. Reside at (Address) 18300 S. OLD U.S. 80 P.O. Box 89  
City Arlington, County Maricopa, State ARIZ., Zip 85322

being duly sworn, deposes and says that he/she is a citizen of the United States, more than eighteen years of age, that all of the facts set forth in this affidavit/notice, subject to the provisions and penalties of 18 USC 1001 pertaining to the filing of false, fictitious, or fraudulent statements with the United States, are true and correct according to the best of my knowledge, information and belief.

4. Owner's Name and Address (If not shown in items 1-3 above) CHECK HERE IF THIS IS A CHANGE OF ADDRESS

5. That I am personally acquainted with the mining claims(s). The work and improvements were made by and at the expense of the owner(s) of said claim(s). Said contiguous group of claims, listed on the reverse side of this document, are situated in the Webb Mining District, Maricopa County, Arizona.

6. That between the dates starting at 12 o'clock noon on September 1, 1997 And ending at 12 o'clock noon on September 1, 1998 at least \$ 4,500.00 Dollars worth of work and improvements were done and performed upon said claim(s) or upon one or more of a contiguous group of claims for the benefit of all, or wholly or partly outside of a contiguous group of claims for the benefit of all, not including the location work.

7. That the following persons were employed to perform the work and improvements described herein: MIKE FERRO

8. That the work and improvements performed were: ROAD WORK w/BLADE

9. Dated: 8-18-98, Signature: DAN McKeedy  
SUBSCRIBED AND SWORN TO before me, a Notary Public, this 18 day of August, 1998  
by Daniel A McKeedy  
Notary Public [Signature]  
MY COMMISSION EXPIRES July 9, 2001



RECEIVED

If the claims/sites have consecutive BLM#s and are in the same Township, Range and Section(s), they may be listed as follows:

SAMPLE 1 - 10

A MC 19640 - 49

DKT/Pg 1025/1-10  
RECORDING #9106173-82.

4N 20W 36

CLAIM/SITE NAME	SERIAL NUMBER	Dkt/Pg or Recording # Of ORIGINAL LOCATION NOTICE	TWN SHP	RNG	SEC(S)
1. <sup>#1</sup> Desert Rose Silicia AMC	348179	97-0614075	4S	5W	S.3+S.4
2. <sup>#2</sup> Desert Rose Silicia AMC	348180	97-0614076	4S	5W	S.3+S.4
3. <sup>#3</sup> Desert Rose Silicia AMC	348181	97-0614073	4S	5W	S.3
4. <sup>#4</sup> Desert Rose Silicia AMC	348182	97-0614074	4S	5W	3
New 5. <sup>#5</sup> Desert Rose Silicia AMC	348966	97-0747272	4S	5W	4
New 6. <sup>#6</sup> Desert Rose Silicia AMC	348967	97-0747271	4S	5W	4
New 7. <sup>#7</sup> Desert Rose Silicia AMC	348968	97-0755452	4S	5W	3
New 8. <sup>#8</sup> Desert Rose Silicia AMC	348969	97-0755453	4S	5W	3
New 9. <sup>#9</sup> Desert Rose Silicia AMC	348970	97-0755454	4S	5W	S.3+S.10
New 10. <sup>#10</sup> Desert Rose Silicia AMC	348971	97-0755455	4S	5W	S.3+S.10
11. _____ AMC	_____	_____	_____	_____	_____
12. _____ AMC	_____	_____	_____	_____	_____
13. _____ AMC	_____	_____	_____	_____	_____
14. _____ AMC	_____	_____	_____	_____	_____
15. _____ AMC	_____	_____	_____	_____	_____
16. _____ AMC	_____	_____	_____	_____	_____
17. _____ AMC	_____	_____	_____	_____	_____
18. _____ AMC	_____	_____	_____	_____	_____
19. _____ AMC	_____	_____	_____	_____	_____
20. _____ AMC	_____	_____	_____	_____	_____
21. _____ AMC	_____	_____	_____	_____	_____
22. _____ AMC	_____	_____	_____	_____	_____
23. _____ AMC	_____	_____	_____	_____	_____
24. _____ AMC	_____	_____	_____	_____	_____
25. _____ AMC	_____	_____	_____	_____	_____
26. _____ AMC	_____	_____	_____	_____	_____
27. _____ AMC	_____	_____	_____	_____	_____
28. _____ AMC	_____	_____	_____	_____	_____
29. _____ AMC	_____	_____	_____	_____	_____
30. _____ AMC	_____	_____	_____	_____	_____

**FILE WITH: BUREAU OF LAND MANAGEMENT, 222 NORTH CENTRAL AVENUE, PHOENIX, ARIZONA 85004-2203 and the respective county recorder, ON OR BEFORE DECEMBER 30th (NOT THE 31st). BLM requires a \$5.00 nonrefundable service charge for each mining claim, mill site or tunnel site.**

This form is for the purpose of complying with the laws of the United States Department of the Interior, Bureau of Land Management and the State of Arizona pertaining to assessment work and/or notice of intention to hold. 30 USC 28, 43 CFR 3833.2, ARS 27-208. Subject to Paperwork Reduction Act and Privacy Act statements available at the BLM AZ State Office. This form is not copyrighted. It may be reproduced without restriction.

**For BLM Use Only**

PHOENIX, ARIZONA

1998 AUG 18 A 11: 31

RECEIVED  
BLM, AZ STATE OFFICE

8/12/98  
**VERIFIED**

**ENTERED IN COMPUTER**  
8/12/98

MAINTENANCE FEE PAYMENT WAIVER CERTIFICATION

This small miner waiver is filed to hold the claims/sites listed below for the assessment year beginning at noon on the first September 1 following the official filing of this form with BLM.

The undersigned owner(s) of the mining claims/sites listed below hereby certify under penalty of 18 U.S.C. 1001 and 43 U.S.C. 1212 that:

I/We control, or will control, ten or fewer mining claims/sites located and maintained on Federal land in the United States of America on the August 31 that is one day before the beginning of the assessment year indicated in line one above.

I/We have/will performed/perform assessment work upon the claims listed below for the current assessment year as of the August 31 indicated in line three above. This work meets the requirements of the General Mining Law of 1872, as amended; the Act of August 10, 1993; and the regulations at 43 CFR 3833 and 3850. Such work will be described on our affidavit of labor. Listing a site on this form constitutes a filing of a Notice of Intention to Hold for that site. I enclose a \$5.00 per site service charge (recording fee) for each site listed.

Please check this box if the following statement applies to you.

I/We relinquish my/our claims and/or sites not listed below.

348179  
348966

The mining claims and sites for which the above waiver from payment of the maintenance fees is made are:

CLAIM NAME	BLM RECORDATION SERIAL NUMBER
1. Desert Rose Shiciv SAND #1	348179
2. Desert Rose Shiciv SAND #2	348180 <i>closed 2/6/98 Relinquished</i>
3. Desert Rose Shiciv SAND #3	348181
4. Desert Rose Shiciv SAND #4	348182
5. New Desert Rose Shiciv SAND #1	348966
6. new Desert Rose Shiciv SAND #2	348967
7. New Desert Rose Shiciv SAND #3	348968
8. New Desert Rose Shiciv SAND #4	348969
9. New Desert Rose Shiciv SAND #5	348970
10. New Desert Rose Shiciv SAND #6	348971

All owner(s) of the above mining claims and sites are filing for this waiver.

I/We understand and acknowledge that pursuant to 43 U.S.C. 1212 and 18 U.S.C. 1001, the filing of a false, fictitious, or fraudulent document with the Bureau of Land Management may result in a fine of up to \$10,000, a prison term not to exceed five years, or both.

DAN MCKEEBY (Owner's Name - Please Print)      Dan M' Keeby (Owner's Signature)  
 P.O. Box 89 (Street or P.O. Box)      Arlington ARIZ. 85322 (City) (State) (Zip Code)

(Owner's Name - Please Print)      (Owner's Signature)  
 (Street or P.O. Box)      (City) (State) (Zip Code)

(Owner's Name - Please Print)      (Owner's Signature)  
 (Street or P.O. Box)      (City) (State) (Zip Code)

(Owner's Name - Please Print)      (Owner's Signature)  
 (Street or P.O. Box)      (City) (State) (Zip Code)

PHOENIX, ARIZONA

1998 AUG 18 A 11:31

RECEIVED BLM - AZ STATE OFFICE

ENTERED IN COMPUTER VERIFIED

AM (City) 8/24/98 (State) 8/26/98 (Zip Code)



(Owner's Name - Please Print)	(Owner's Signature)
(Street or P.O. Box)	(City) (State) (Zip Code)
(Owner's Name - Please Print)	(Owner's Signature)
(Street or P.O. Box)	(City) (State) (Zip Code)
(Owner's Name - Please Print)	(Owner's Signature)
(Street or P.O. Box)	(City) (State) (Zip Code)
(Owner's Name - Please Print)	(Owner's Signature)
(Street or P.O. Box)	(City) (State) (Zip Code)

**INSTRUCTIONS**

- |   |  |
|---|--|
| <ol style="list-style-type: none"> <li>1. This certification of waiver from payment of maintenance fees is made under the regulations at 43 CFR 3833 and 3850.</li> <li>2. This waiver <b>must</b> be filed in advance of the assessment year for which a waiver is sought, but in no event be filed later than the August 31st preceding the assessment year for which the waiver is sought.</li> <li>3. You <b>must</b> still record your affidavit of assessment work for claims listed and/or Notices of Intention to Hold for any sites listed with the BLM by each December 30th, and the local recording office under State law, as in the past.</li> <li>4. A \$5.00 service charge (recording fee) is required for all sites listed, otherwise a separate notice of intent to hold <b>must</b> be filed by December 30.</li> <li>5. This waiver <b>must</b> be filed in the BLM State Office where the mining claims are recorded.</li> <li>6. If the claims and sites are located in more than one State, a separate waiver form <b>must</b> be filed in each State in which they are held. The total number of claims and sites listed on separate waiver forms cannot exceed ten.</li> <li>7. All claim names and Bureau of Land Management (BLM) serial numbers <b>must</b> be listed for all mining claims and sites for which a waiver is sought.</li> </ol> | <ol style="list-style-type: none"> <li>8. All owners and their addresses <b>must</b> be listed.</li> <li>9. This waiver form <b>must</b> be signed by all of the owners or their designated agent. If an agent is designated, a statement appointing the agent, signed by all of the owners, <b>must</b> be submitted with this certification, if a designation of agent is not currently on file with the BLM State office where your claims and sites are recorded.</li> <li>10. Mining claims and sites held by a husband and wife, either jointly or individually, or their children under the age of discretion, shall be counted towards the 10 claim limit. Mining claims and sites held in co-ownership, or by an association of locators, by a partnership, or by a corporation shall be counted towards the 10 claim limit for claimants that have an interest in these entities.</li> <li>11. Failure to pay the maintenance fee or meet the requirements for waiver from payment of the maintenance fee by any August 31st deadline for the following assessment year shall cause the mining claims and sites to be declared null and void.</li> </ol> |
|---|--|

**NOTICE/BURDEN HOURS STATEMENT**

The Privacy Act of 1974 and the regulation in 43 CFR 2.48(d) provide that you be furnished the following information in connection with the information required by this certification of exemption from rental fees form.

**AUTHORITY:** 30 U.S.C. 28-28k; 43 U.S.C. 1201, 1740, and 1744; 43 CFR 3833 and 3850.

**PRINCIPLE PURPOSE:** This information is to be used to verify that the owner(s) of a mining claim has complied with the Act of August 10, 1993 (107 Stat. 312), and is entitled to perform assessment work in lieu of paying the maintenance fee for the mining claims listed on this form.

**ROUTINE USE:** (1) Adjudication of the claimant(s) certification of waiver from paying the maintenance fee otherwise required by the Act of August 10, 1993 (107 Stat. 312). (2) Disclosure may be made to appropriate Federal agencies when location is made within the agency's geographic area of responsibility. (3) Information from the record and/or the record will be transferred to the appropriate Federal, State, or local agency, or a member of the public in response to a specific request for pertinent information. (4) Information may also be provided to the Department of Justice or in a proceeding before a court or adjudicative body; or to Federal, State, local or foreign agencies when needed for enforcement of civil or criminal codes or applicable regulations concerning title rights upon the public land.

**EFFECT OF NOT PROVIDING INFORMATION:** Disclosure of this information is required by the Act of August 10, 1993 (107 Stat. 312) and 43 CFR 3833 for those owner(s) wishing to take the small miners waiver allowed under 43 CFR 3833 and 3850. Failure to supply the information required in this form to support the owner(s) certification of waiver from payment of the otherwise required maintenance fees will result in the waiver being disallowed and the mining claims declared null and void by the Bureau of Land Management (BLM).

The Paperwork Reduction Act of 1980 (44 U.S.C. 3501, et seq.) requires us to tell you that:

This information is being collected to allow the BLM to determine if you qualify for a waiver from the payment of \$100 per mining claim maintenance fee established by the Act of August 10, 1993 (107 Stat. 312) and the implementing regulations at 43 CFR 3833 and 3850. A response to this request is required in accordance with the statute (107 Stat. 312) to retain your benefit.

Public reporting burden for this form is estimated to average 8 minutes per response, including time to review instructions, gathering and maintaining data, and completing and reviewing the form. Direct comments regarding this burden estimate, or any other aspect of this form, to the Department of the Interior, Bureau of Land Management, Information Collection Clearance Officer (DW-101) Denver Federal Center, Building 40, P.O. Box 25047, Denver, CO 80225-0047 and the Office of Management and Budget, Paperwork Reduction Project (1004-0114), Washington, D.C. 20503.

BLM would like you to know that you do not have to respond to this, or any other, Federal agency-sponsored information collection unless it displays a currently valid OMB control number.

**FOR OFFICIAL USE ONLY**

**NOTICE!!**

**These documents have been scanned!**

**Do not place un-scanned documents beneath this notice!**

**Do not remove this notice from this file!**

GPO Jacket No. 560-102  
Print Order 61540  
Rise Business Services, LLC  
Job=AZ15 7/3/2019



Box Number= AZ15147



Claim Begin-End: AMC348179-AMC348182

**5 Miscellaneous**



AZ15147-6

AMC348024-AMC348211

**NO  
DOCUMENTS  
FOUND**

NO DOCUMENTS FOUND  
NO DOCUMENTS FOUND

**NOTICE!!**

**These documents have been scanned!**

**Do not place un-scanned documents beneath this notice!**

**Do not remove this notice from this file!**

GPO Jacket No. 560-102  
Print Order 61540  
Rise Business Services, LLC  
Job=AZ15 7/3/2019



Box Number= AZ15147




Claim Begin-End: AMC348179-AMC348182

**6 Location Notices-Amendments and Supporting Documents**



AZ15147-6

AMC348024-AMC348211



OFFICIAL RECORDS OF  
 MARICOPA COUNTY RECORDER  
 HELEN PURCELL  
 2012-0589266 07/06/12 10:14 AM  
 35 OF 51

MUSBEJ

Amendment to —  Original Notice AMC # 348181 COUNTY: 97-0614073

**LOCATION NOTICE FOR LODE MINING CLAIM**

NOTICE IS HEREBY GIVEN that the DESERT ROSE SILICA  
SAND #3  
 by THE RED SAND GROUP whose current mailing  
 address is 15025 N. 60th STREET  
SCOTTSDALE, ARIZONA 85254

RECEIVED  
 BLM AZ STATE OFFICE  
 2012 JUL -6 A 11:22  
 PHOENIX, ARIZONA  
 BLM  
 Date  
 Stamp

The general course of this claim is East to West and it is situated in MARICOPA  
 County, Arizona. This claim is 1500 feet in length and 600 feet in width. This claim runs  
 from the location monument on which this location notice is posted approximately 300 feet in a  
North direction to the North end line and 300 feet in a South direction to the  
South end line. This claim is marked by six monuments, one at each corner and one at the center of each  
 end line of the claim.

The location monument on which this notice is posted is situated within Section 3, Township 4  
S, Range 5 W Gila Salt River Base Meridian, Arizona and this claim encompasses portions  
 of the following quarter section (s) section (s), Township (s) and Range (s) S.W. 1/4 of Sec. 3 and  
the S.E. 1/4 of Sec. 3, T4S, R5W

Gila Salt River Base and Meridian, Arizona

The locality of this claim with reference to some natural object or permanent monument and additional information  
 (if any) concerning its locality are as follows: The S.E. corner of the claim is approximately 5334'  
in a South-Easterly direction from the brass marker of sec's #33,34,3,&4, T4S, R5W

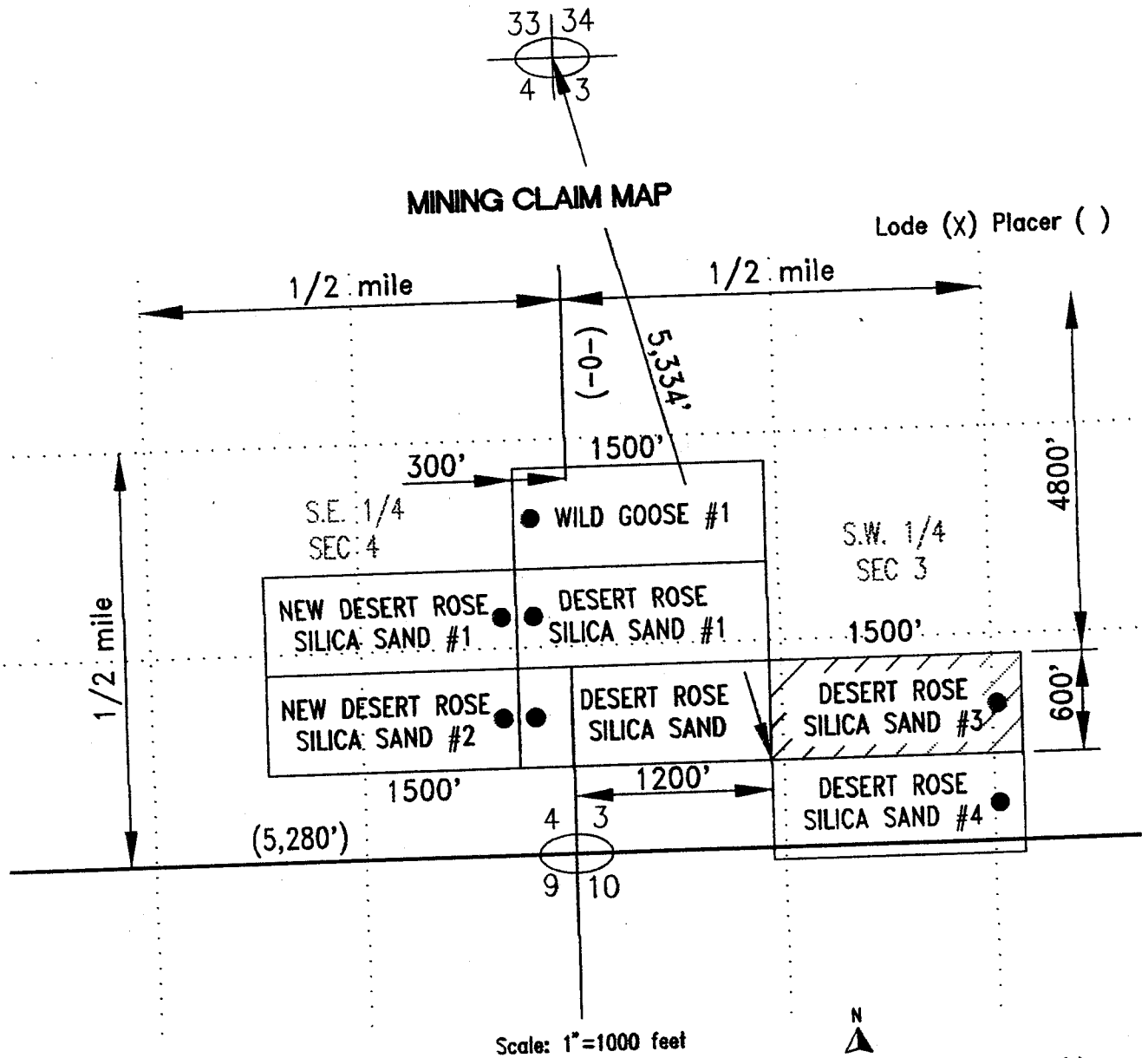
DATED AND POSTED on the ground this 30th day of November, 20 11.

LOCATOR (s) Ronald K Guin

8/16/2012 TS  
 ENTERED INTO COMPUTER

Form MCF100  
 Revised July 2005


Amc  
 348181



1. The above map depicts the DESERT ROSE SILICA SAND 3 mining claim which is located in Section (s) 3, Township 4 S, Range 5 W, Gila and Salt River Base and Meridian, MARICOPA County, Arizona
2. The type of corner and location monuments used are as follows: 2" ROUND TREE POSTS
3. The bearings and distances in degrees and feet between claim corners are as depicted on the map.

Form MCF100a  
Revised July 2005

This form is available from the Arizona Department of mines & Mineral Resources and may be reproduced.



OFFICIAL RECORDS OF  
 MARICOPA COUNTY RECORDER  
 HELEN PURCELL  
 2012-0589265 07/06/12 10:14 AM  
 34 OF 51

MUS9EJ

Amendment to  Original Notice AMC # 348179

COUNTY:

RECEIVED  
 BLM AZ STATE OFFICE  
 PHOENIX, ARIZONA  
 2012 JUL -6 A 11:22

LOCATION NOTICE FOR LODE MINING CLAIM

NOTICE IS HEREBY GIVEN that the DESERT ROSE SILICA

SAND #1

by THE RED SAND GROUP whose current mailing

address is 15025 N. 60th STREET

SCOTTSDALE, ARIZONA 85254

BLM  
 Date  
 Stamp

The general course of this claim is West to East and it is situated in MARICOPA County, Arizona. This claim is 1500 feet in length and 600 feet in width. This claim runs from the location monument on which this location notice is posted approximately 300 feet in a North direction to the North end line and 300 feet in a South direction to the South end line. This claim is marked by six monuments, one at each corner and one at the center of each end line of the claim.

The location monument on which this notice is posted is situated within Section 4, Township 4 S, Range 5 W Gila Salt River Base Meridian, Arizona and this claim encompasses portions of the following quarter section (s) section (s), Township (s) and Range (s) S.W. 1/4 of Sec. 3 and the S.E. 1/4 of Sec. 4, T4S, R5W

Gila Salt River Base and Meridian, Arizona

The locality of this claim with reference to some natural object or permanent monument and additional information (if any) concerning its locality are as follows: The S.W. corner of the claim is approximately 4011' in a South-Westerly direction from the brass marker of sec's # 33,34,3,&4, T4S, R5W

DATED AND POSTED on the ground this 30th day of November, 20 11.

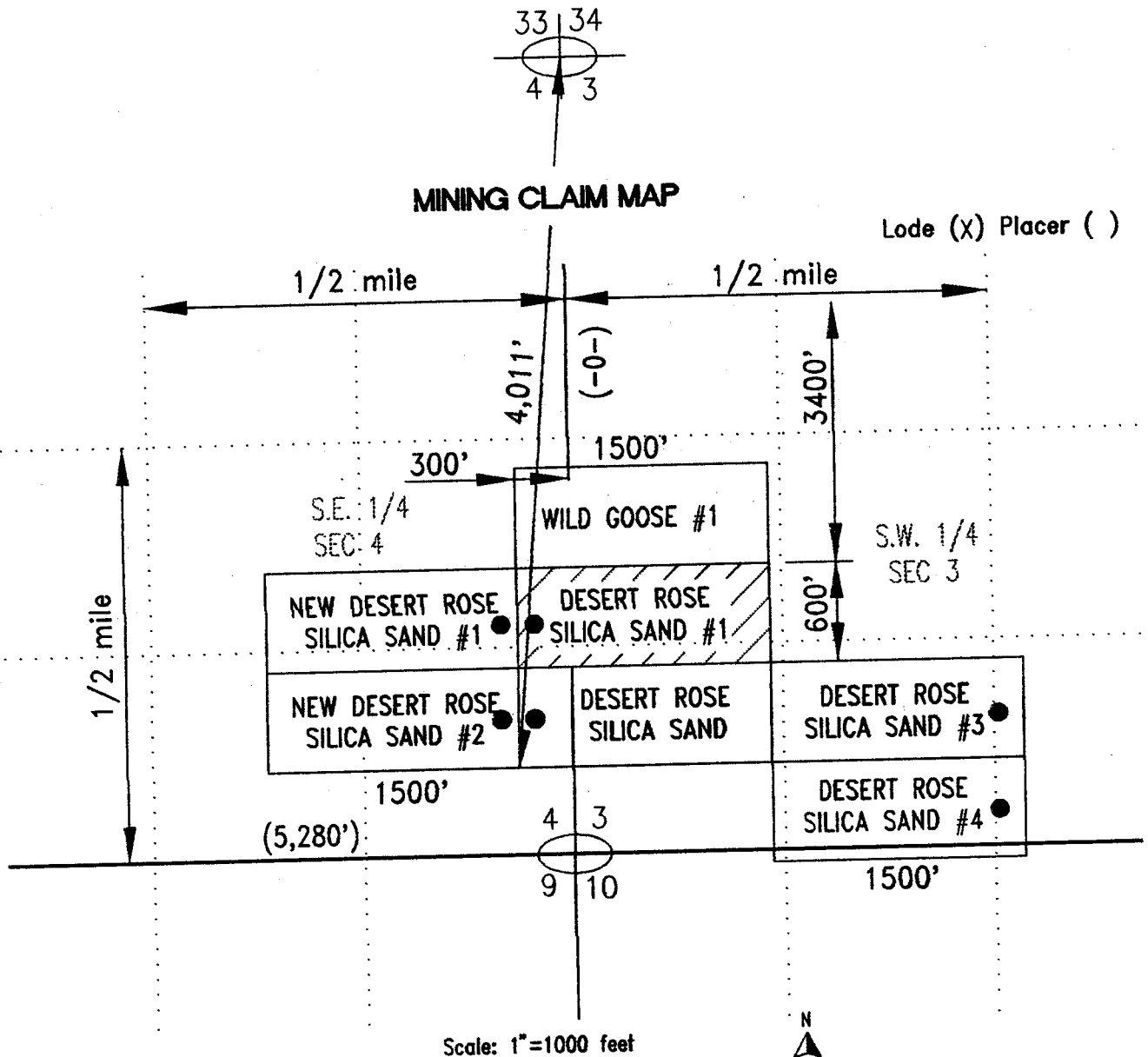
LOCATOR (s) Ronald J. Guier

8/16/2012 TS

ENTERED INTO COMPUTER

Form MCF100  
 Revised July 2005

AMC 348179



- The above map depicts the DESERT ROSE SILICA SAND #1 mining claim which is located in Section (s) 3 and 4, Township 4 S, Range 5 W, Gila and Salt River Base and Meridian, MARICOPA County, Arizona
- The type of corner and location monuments used are as follows: 2" ROUND TREE POSTS
- The bearings and distances in degrees and feet between claim corners are as depicted on the map.

Form MCF100a  
Revised July 2005





OFFICIAL RECORDS OF  
 MARICOPA COUNTY RECORDER  
 HELEN PURCELL  
 2012-0589267 07/06/12 10:14 AM  
 36 OF 51

HUSBEJ

Amendment to  Original Notice AMC # 348182 COUNTY: 97-0614074

LOCATION NOTICE FOR LODE MINING CLAIM

NOTICE IS HEREBY GIVEN that the DESERT ROSE SILICA  
SAND #4  
 by THE RED SAND GROUP whose current mailing  
 address is 15025 N. 60th STREET  
SCOTTSDALE, ARIZONA 85254

RECEIVED  
 BLM AZ STATE OFFICE  
 2012 JUL -6 A 11:22  
 PHOENIX, ARIZONA  
 BLM  
 Date  
 Stamp

The general course of this claim is East to West and it is situated in MARICOPA  
 County, Arizona. This claim is 1500 feet in length and 600 feet in width. This claim runs  
 from the location monument on which this location notice is posted approximately 300 feet in a  
North direction to the North end line and 300 feet in a South direction to the  
South end line. This claim is marked by six monuments, one at each corner and one at the center of each  
 end line of the claim.

The location monument on which this notice is posted is situated within Section 3, Township 4  
S, Range 5 W Gila Salt River Base Meridian, Arizona and this claim encompasses portions  
 of the following quarter section (s) section (s), Township (s) and Range (s) S.W. 1/4 of Sec. 3 and  
the S.E. 1/4 of Sec. 3, T4S, R5W

Gila Salt River Base and Meridian, Arizona

The locality of this claim with reference to some natural object or permanent monument and additional information  
 (if any) concerning its locality are as follows: The N.E. corner of the claim is approximately 5334'  
in a South-Easterly direction from the brass marker of sec's #33,34,3,&4, T4S, R5W

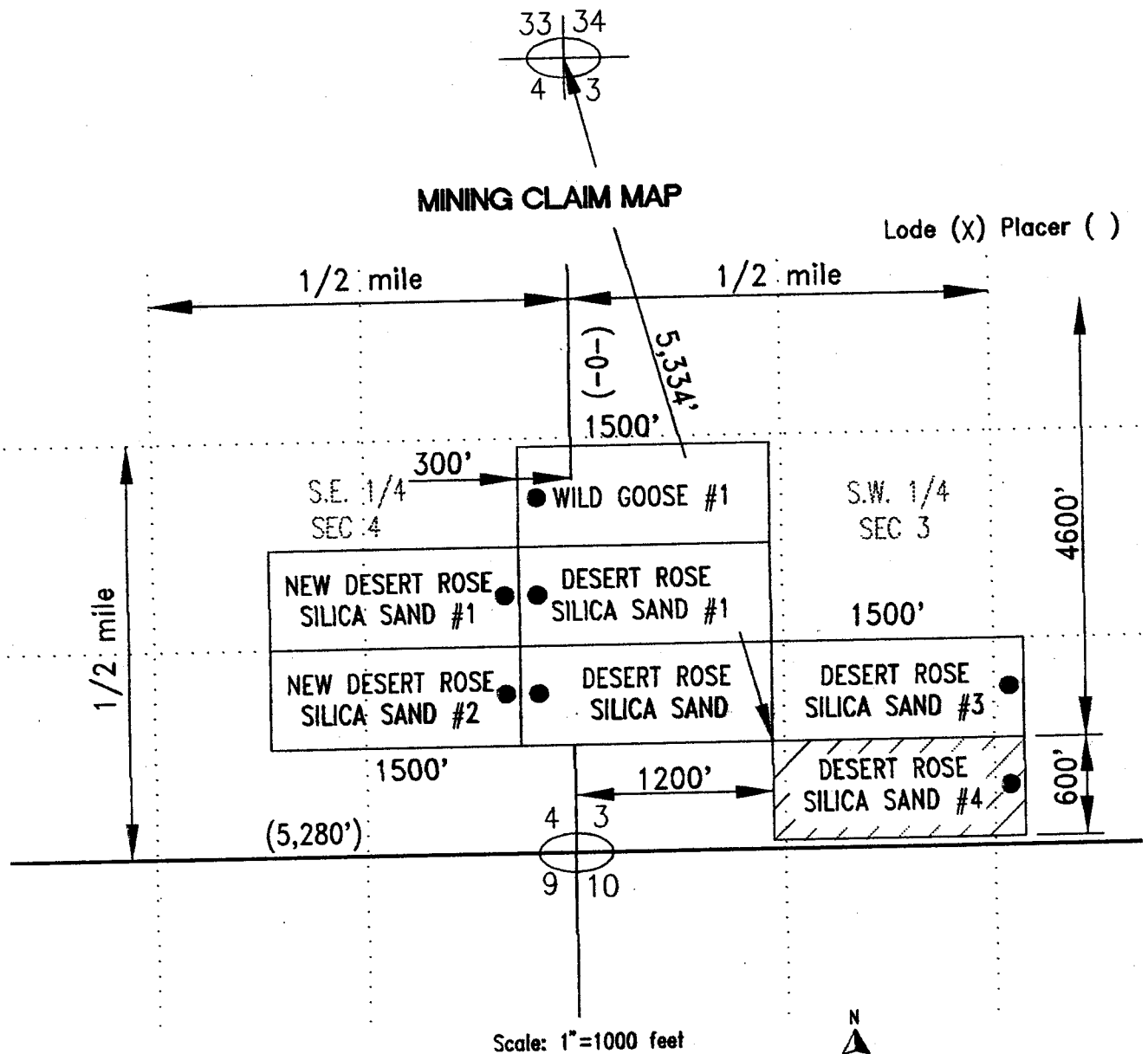
AMC 348182

DATED AND POSTED on the ground this 30th day of November, 20 11.

LOCATOR (s) Ronald K Guler

8/16/2012 TB  
 ENTERED INTO COMPUTER

Form MCF100  
 Revised July 2005



1. The above map depicts the DESERT ROSE SILICA SAND 4 mining claim which is located in Section (s) 3, Township 4 S, Range 5 W, Gila and Salt River Base and Meridian, MARICOPA County, Arizona
2. The type of corner and location monuments used are as follows: 2" ROUND TREE POSTS
3. The bearings and distances in degrees and feet between claim corners are as depicted on the map.

Form MCF100a  
Revised July 2005

UNITED STATES DEPARTMENT OF THE INTERIOR  
BUREAU OF LAND MANAGEMENT  
ARIZONA STATE OFFICE

Memorandum

To: Case File AMC 348188

From: Dorie Morrison, LLE

Subject: Documentation of Telephone Conversation

Name of Person Contacted: Mr. Mc Keeby

Telephone Number of Person Contacted: 386-2424

Date of Contact: 8/24/98

Summary: AMC 348188 was reorganized  
on 2/6/98. Mr. Mc Keeby requested  
that we report his #50

Dorie Morrison  
8/24/98 Report authorized

UNITED STATES  
DEPARTMENT OF THE INTERIOR  
BUREAU OF LAND MANAGEMENT

RECEIPT AND ACCOUNTING ADVICE

NO. 2389407 04

TC/AZ

08/18/98

Subject: AFFIDAVITS OF ASSESSMENT WORK - 10

1 9 12

50.00

Applicant:

DAN MCKEEBY  
BOX 89  
ARLINGTON AZ 85322

CASH  
Remitter: 602 386-2424

Assignor:

LEASE MANAGEMENT DATA										
<input type="checkbox"/> NEW <input type="checkbox"/> UPDATE <input type="checkbox"/> PAYMENT										
ORIGINAL SERIAL NO.	ASG.	TYPE	ST.	CTY.	FUND SYMBOL			ACRES/UNITS	RATE	
AMC 348179, ET AL										
AMOUNT	ANV. DATE	EXP. DATE	BILL CYC.	S/C	DISTRICT	NEXT BILL	MISC. DATA	U of M	ACTUAL UNITS	
ASSIGNMENT SERIAL NO.	ASG.	TYPE	ST.	CTY.	FUND SYMBOL			ACRES/UNITS	RATE	
AMOUNT	ANV. DATE	EXP. DATE	BILL CYC.	S/C	DISTRICT	NEXT BILL	MISC. DATA	U of M	ACTUAL UNITS	

APPLY REMITTANCE

ACTION	FUND SYMBOL	CTY.	AMOUNT
FILING FEE			
RENTAL			
UNEARNED			
REFUND			\$5.00
TOTAL			
AMOUNT DUE			

Remarks:

*Refund \$5.00 AMC 348180  
Closed 2/6/98 by  
Billing adjustment.*

BY

*Donna Mowser*

DATE:

*8/24/98*

FOR MMS USE ONLY

Lease in Escrow?  
 KGS?  
 Auto Escalates?  
 Auto Renew?

Of Interest?  
 Operating Rights?  
 Operator  
 Bond Filed?

BILLEE	FOREST REFUGE	
NUMBER		
OCS SECTION		
CODE		

ds

MINING CLAIM STATUS REPORT

Lead Serial No. A MC 3 48179 THROUGH A MC 3 48182

No. of Lode Claims 4

STATUS CHECKED BY Tony Smith  
Enter Action Code 669

No. of Placer Claims \_\_\_\_\_

No. of Association Placer \_\_\_\_\_  
(Not Enough Locators Send Form Ltr.)

MTP CHECKED OK  
(Reduced Size Copy Enclosed)

No. of Mill Sites \_\_\_\_\_

ORCA GEO CHECKED OK  
(Copy Enclosed)

No. of Tunnel Sites \_\_\_\_\_

Timely Filed YES NO

WILDERNESS (WA) AREA CHECKED OK

Service Charge Correct YES NO  
(This is Curable)

WHICH WA \_\_\_\_\_

Location Fee Correct YES NO

Maintenance Fee Correct YES NO

Amount Paid \$ 310.00

Shortage \$ 0 Overage \$ 0

Over-the-Counter \_\_\_\_\_ Mail \_\_\_\_\_

Township(s) 35 45

Range(s) 5W 5N

Section(s) 3 & 4

GENERAL JURISDICTION OF: BLM  (or) WHICH NATIONAL FOREST \_\_\_\_\_

Enter Code 880 On Split Estate Land (Show Type of Patent - SX, PX, SRHE etc)

Enter Code 267 For Stockraising Homestead When Proper Notice Has Been Filed

STATUS

CLAIMS PARTIALLY VOID: Private Minerals \_\_\_\_\_ Withdrawn \_\_\_\_\_ Other \_\_\_\_\_

CLAIMS VOID: Private Minerals \_\_\_\_\_ Withdrawn \_\_\_\_\_ Other \_\_\_\_\_

ADD: DATE RECEIVED, ACTION CODE 482, IN REMARKS: 1995, 1996, 1997, 1998

SPECIAL INSTRUCTIONS FOR DATA INPUT: \_\_\_\_\_

COMMENTS \_\_\_\_\_

DAN MCKEEBY

P.O. BOX 68

ARLINGTON AZ 85322



OFFICIAL RECORDS OF MARICOPA COUNTY RECORDER HELEN PURCELL

97-0614075 09/05/97 09:30

RICHARD 3 OF 4

LOCATION NOTICE FOR MINING CLAIM

MN-1a Law Forms 3-80

RECEIVED BLM ARIZONA STATE OFFICE SEP 30 10 46 AM '97

Claim (Name and Number, if used)

DESERT ROSE SLICIA SAND #1

LOCATOR OR OWNER (Name, Address and City)

DAN MCKEEBY P.O. BOX 68 Arlington, AZ. 85322

Type of Claim

Placer Lode Millsite Tunnelsite

Date of Location of Claim

9-1-97

Type of Notice

Amendment to Original Notice Relocation Notice

If an Amendment or Reolocation, Claim was named in the prior notice

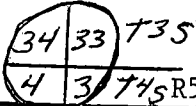
recorded at Docket Page Mining District County, Arizona.

General Course of Claim is from the WESTERLY to the EASTERLY

Claim is 1500 feet long and 600 feet wide. Distance from location monument to each end of the Claim is 05 feet in a WESTERLY direction and 1495 feet in a EASTERLY direction

Locality of Notice of Claim and Monument with reference to some natural object or permanent monument

4000 FT. SOUTHERLY From Survey Pin



Effective Date of Notice

9-1-97

Signature of Locator Dan McKeeby

INSTRUCTIONS Within 90 days of location of claim:

- 1. Complete above portion of form and post on location monument, and
2. Complete two additional copies of entire form, including map on backside, record one with County Recorder and file other with proper BLM office.

Types of Monuments

Location Monument is made of WOOD POST

Corner and End Monuments are made of WOOD POST

Description of Claim

To observe the perimeter of the Claim begin at the S.W. corner and travel

in a EASTERLY direction 1500 feet to the S.E. corner monument, thence

in a NORTHERLY direction 600 feet to the N.E. corner monument, thence

in a WESTERLY direction 1500 feet to the N.W. corner monument, thence

in a SOUTHERLY direction 600 feet to the S.W. corner monument, thence

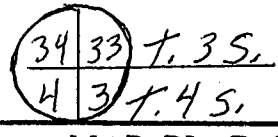
348179

Location of Claim 97 4075  
The Claim lies in the S.E. 1/4 S.4, S.W. 1/4 S.3 quarter of section S.3 & S.4

Township 4S. Range 5W. G & SR B&M

Mining District or Cadastral Subdivision, WEBB MARICOPA County, Arizona.

The S.W. corner of the claim lies 4000 feet in a SOUTHERLY direction from the public or established survey monument or permanent natural object described as:

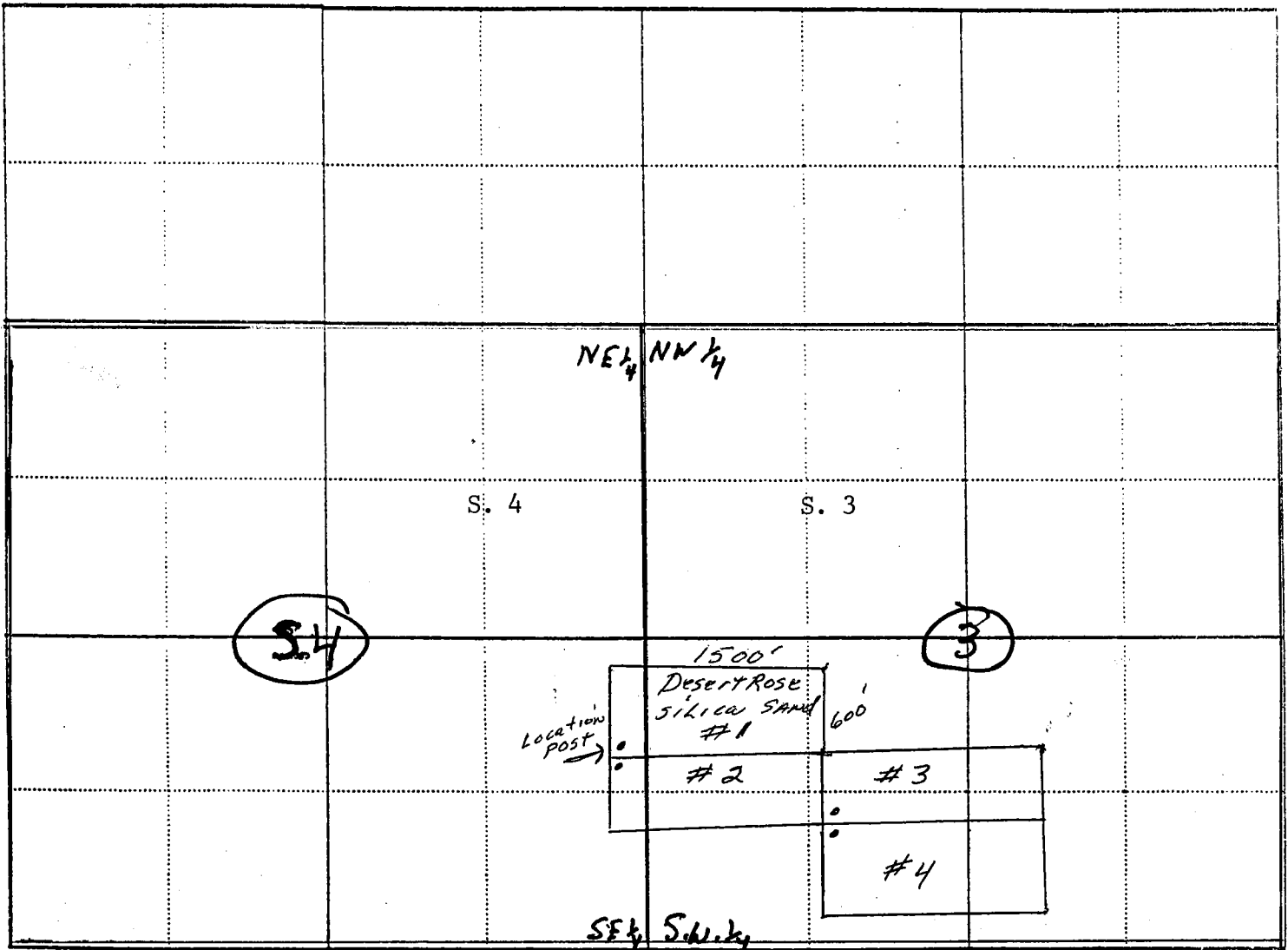


SURVEY STAKE R. 5 W.

### MAP, PLAT, OR SKETCH OF MINING CLAIM

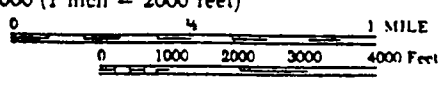
MN-1b © Law Forms 3-80

Claim Monument lies in Section 384 Range 5W. Township 4S. G & SR B & M



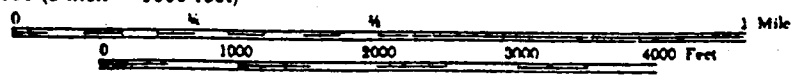
SCALE (Choose One)

1 : 24000 (1 inch = 2000 feet)



ONE INCH = 1200 FT.

1 : 12000 (1 inch = 1000 feet)



Other (1 inch = not more than 2000 feet)

NORTH ARROW (Show Direction)




Grid  Magnetic

DAN McKEEBY

P.O. BOX 68

ARLINGTON AZ, 85322



OFFICIAL RECORDS OF MARICOPA COUNTY RECORDER HELEN PURCELL

97-0614076 09/05/97 09:30

RICHARD 4 OF 4

LOCATION NOTICE FOR MINING CLAIM

MN-1a Law Forms 3-80

RECEIVED BLM ARIZONA STATE OFFICE SEP 09 10 46 AM '97

Claim (Name and Number, if used)

DESERT ROSE SILICA SAND #2

LOCATOR OR OWNER (Name, Address and phone number)

DAN McKEEBY P.O. BOX 68 ARLINGTON, AZ. 85322

Type of Claim

Placer Lode Millsite Tunnelsite

Date of Location of Claim

9-1-97

Type of Notice

Amendment to Original Notice Relocation Notice

If an Amendment or Relocation, Claim was named in the prior notice

recorded at Docket: Page Mining District County, Arizona.

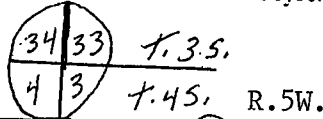
General Course of Claim is from the WESTER to the EASTER

Layout of Claim

Claim is 1500 feet long and 600 feet wide. Distance from location monument to each end of the Claim is 05 feet in a WESTER direction and 1495 feet in a EASTERTY direction

Locality of Notice of Claim and Monument with reference to some natural object or permanent monument

4000 FT. SOUTH OF SURVEY PIN



Effective Date of Notice

9-1-97

Signature of Locator

Dan McKeely

INSTRUCTIONS Within 90 days of location of claim:

- 1. Complete above portion of form and post on location monument, and
2. Complete two additional copies of entire form, including map on backside, record one with County Recorder and file other with proper BLM office.

Types of Monuments

Location Monument is made of WOOD POST

Corner and End Monuments are made of WOOD POST

Description of Claim

To observe the perimeter of the Claim begin at the N.W. corner and travel

in a EASTERLY direction 1500 feet to the N.E. corner monument, thence

in a SOUTHERLY direction 600 feet to the S.E. corner monument, thence

in a WESTERLY direction 1500 feet to the S.W. corner monument, thence


in a NORTHERLY direction 600 feet to the n.w. corner monument, thence

348180



Location of Claim 9-14076  
 The Claim lies in the S.E. 1/4 S. 4 S.W. 1/4 S. 3 quarter of section S. 3 & S. 4  
 Township 4S. Range 5 W. G & SR B & M  
 Mining District or Cadastral Subdivision, WEBB MARICOPA County, Arizona.

The N.W. corner of the claim lies 4000 feet in a SOUTHERLY direction from the public or established survey monument or permanent natural object described as:

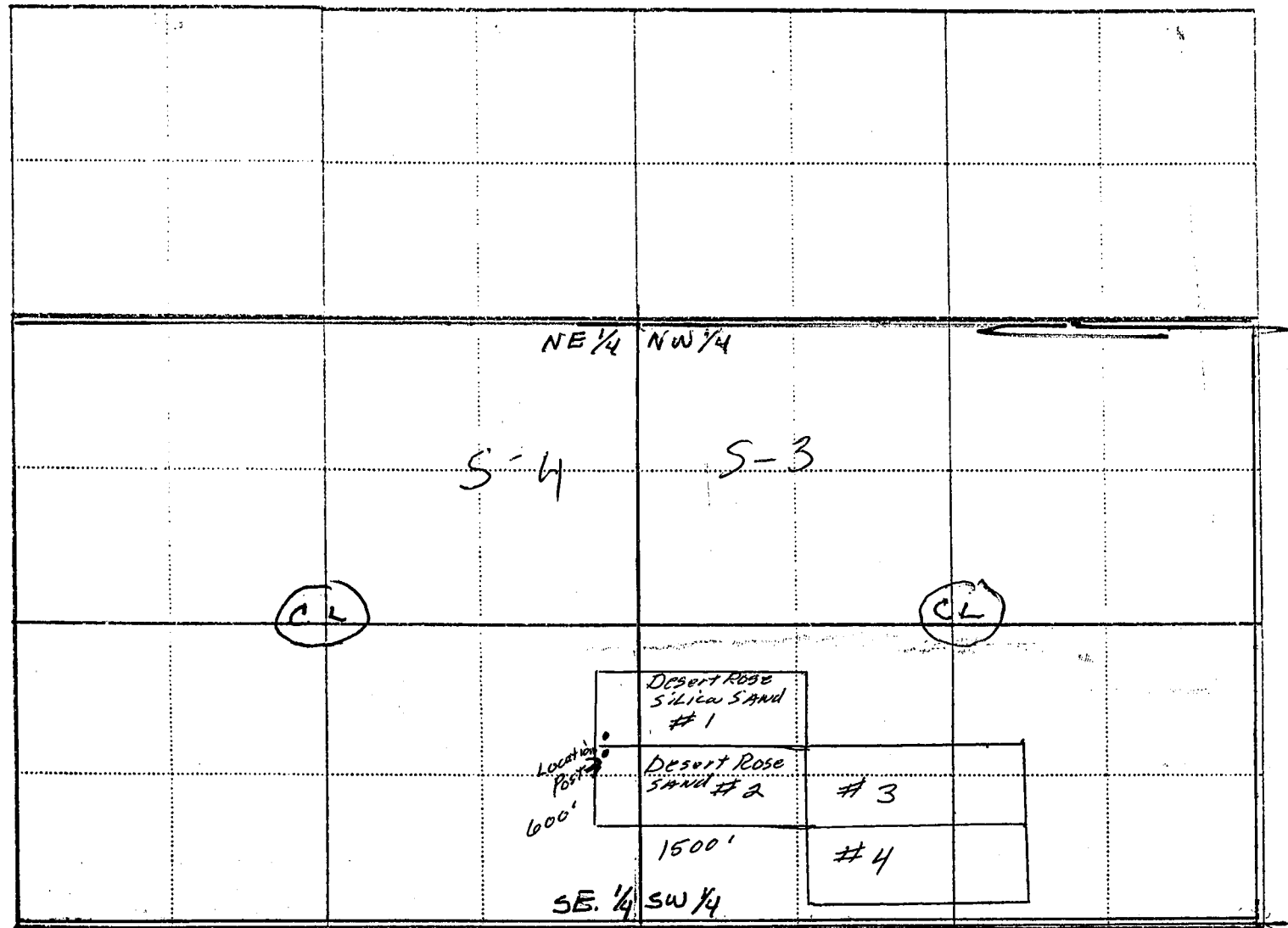


SURVEY STAKE

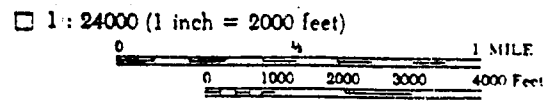
MAP, PLAT, OR SKETCH OF MINING CLAIM

MN-1b of Law Forms 3-80

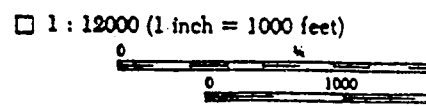
Claim Monument lies in Section 3&4 Range 5W. Township 4S. G & SR B & M



SCALE (Choose One)



ONE INCH = 1200 FT.




Other (1 inch = not more than 2000 feet)

NORTH ARROW (Show Direction)



Grid  Magnetic

DAN McKEEBY  
 P.O. Box 68  
 ARLINGTON AZ 85322



OFFICIAL RECORDS OF  
 MARICOPA COUNTY RECORDER  
 HELEN PURCELL

97-0614073 09/05/97 09:30

RICHARD 1 OF 4

LOCATION NOTICE FOR MINING CLAIM

MN-1a Law Forms 3-80



Claim (Name and Number, if used)

DESERT ROSE SILICA SAND #3

Type of Claim

Placer  Lode  Millsite  Tunnelsite

Date of Location of Claim

9-1-97

LOCATOR OR OWNER (Name, Address and Zip Code)

DAN McKEEBY  
 P.O. BOX 68  
 ARLINGTON, AZ. 85322

RECEIVED  
 BLM  
 ARIZONA STATE OFFICE  
 SEP 30 10 46 AM '97

Type of Notice

Amendment to  Original Notice  Relocation Notice

If an Amendment or Relocation, Claim was named \_\_\_\_\_ in the prior notice

recorded at Docket \_\_\_\_\_ Page \_\_\_\_\_ Mining District \_\_\_\_\_ County, Arizona \_\_\_\_\_

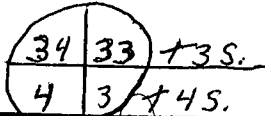
General Course of Claim is from the WESTERTY to the EASTERTY

Layout of Claim

Claim is 1500 feet long and 600 feet wide.  
 Distance from location monument to each end of the Claim is 05 feet in a WESTERTY direction and  
1495 feet in a EASTERTY direction

Locality of Notice of Claim and Monument with reference to some natural object or permanent monument

4500FT. SOUTHERLY From Survey Pin



Effective Date of Notice

9-1-97

Signature of Locator

*Dan McKeedy*

INSTRUCTIONS

Within 90 days of location of claim:

1. Complete above portion of form and post on location monument, and
2. Complete two additional copies of entire form, including map on backside, record one with County Recorder and file other with proper BLM office.

Types of Monuments

Location Monument is made of WOOD POST

Corner and End Monuments are made of:

WOOD POST

Description of Claim

To observe the perimeter of the Claim begin at the S.W. corner and travel

- in a EASTERTY direction 1500 feet to the S.E. corner monument, thence
- in a NORTHERTY direction 600 feet to the N.E. corner monument, thence
- in a WESTERTY direction 1500 feet to the N.W. corner monument, thence
- in a SOUTHERTY direction 600 feet to the S.W. corner monument, thence

348181

91 14073

Location of Claim  
The Claim lies in the S.W. quarter of section S.3

Township 4 S. Range 5 W. G & SR B & M

Mining District or Cadastral Subdivision, WEBB MARICOPA County, Arizona.

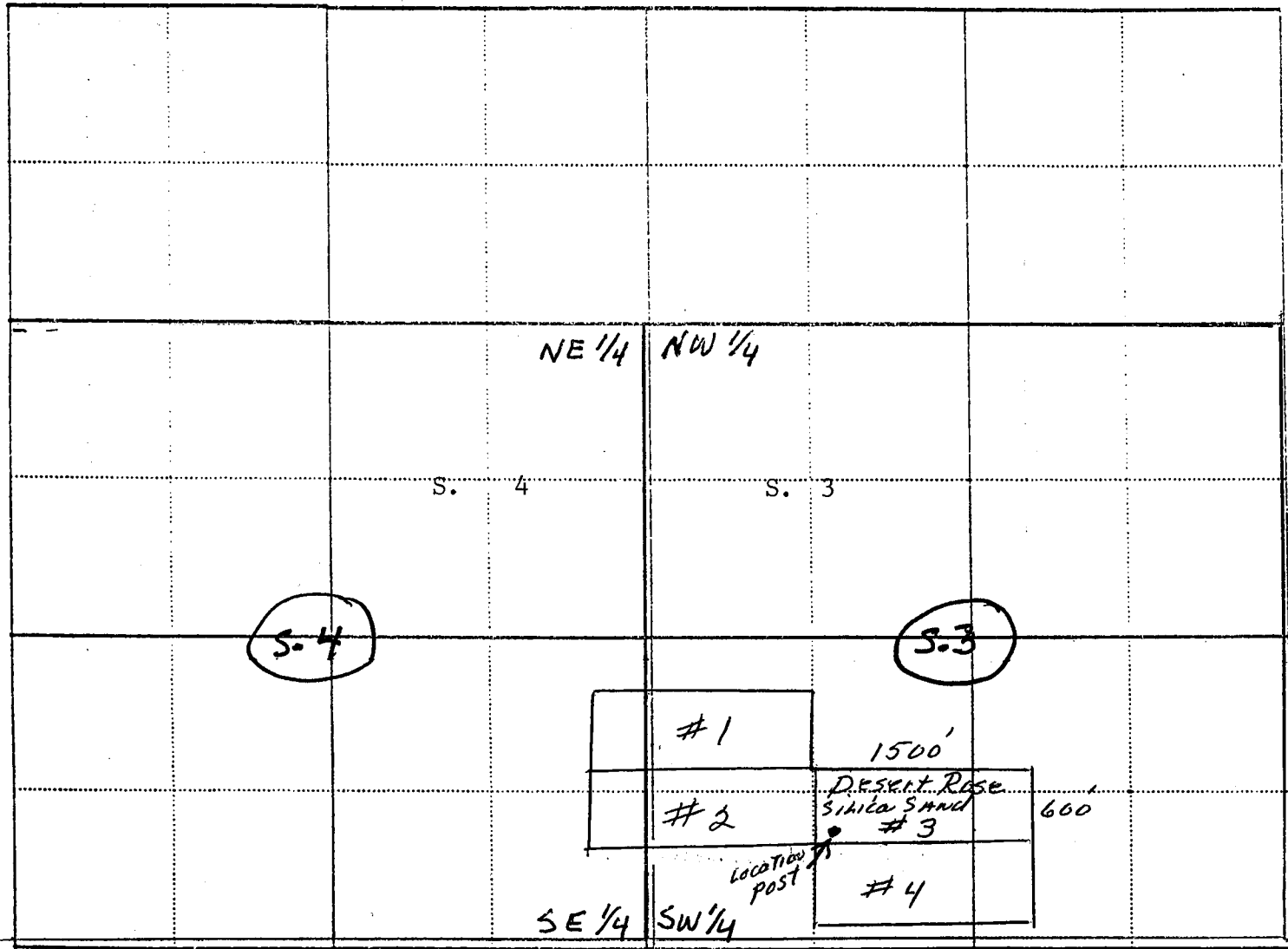
The S.W. corner of the claim lies 4500 feet in a SOUTHERLY direction from the public or established survey monument or permanent natural object described as:

Survey Stake R.5W.

### MAP, PLAT, OR SKETCH OF MINING CLAIM

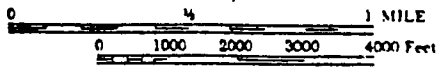
MN-1b © Law Forms 3-80

Claim Monument lies in Section 3 Range 5W. Township 4S. G & SR B & M



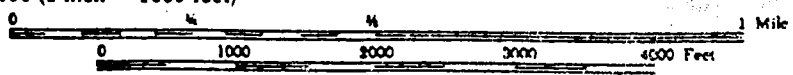
SCALE (Choose One)

1 : 24000 (1 inch = 2000 feet)



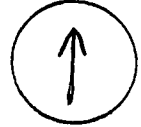
ONE INCH = 12 FT.

1 : 12000 (1 inch = 1000 feet)



Other (1 inch = not more than 2000 feet)

NORTH ARROW (Show Direction)




Grid  Magnetic

DAN MCKEEBY

P.O. BOX 68

ARLINGTON AZ 85322



OFFICIAL RECORDS OF  
MARICOPA COUNTY RECORDER  
HELEN PURCELL

97-0614074 09/05/97 09:30

RICHARD 2 OF 4

LOCATION NOTICE FOR MINING CLAIM

MN-1a Law Forms 3-80



Claim (Name and Number, if used) <u>DESERT ROSE SILICA SAND #4</u>	LOCATOR OR OWNER (Name, Address and ZIP Code) <u>DAN MCKEEBY</u> <u>P.O. BOX 68</u> <u>ARLINGTON, AZ. 85322</u>
Type of Claim <input type="checkbox"/> Placer <input type="checkbox"/> Lode <input type="checkbox"/> Millsite <input type="checkbox"/> Tunnelsite	<p style="writing-mode: vertical-rl; transform: rotate(180deg);"> RECEIVED  BLM  ARIZONA STATE OFFICE  SEP 30 10 46 AM '97 </p>
Date of Location of Claim <u>9-1-97</u>	

Type of Notice  
 Amendment to  Original Notice  Relocation Notice  
If an Amendment or Relocation, Claim was named \_\_\_\_\_ in the prior notice  
recorded at Docket \_\_\_\_\_ Page \_\_\_\_\_ Mining District \_\_\_\_\_ County, Arizona.

General Course of Claim is from the WESTERLY to the EASTERLY

Layout of Claim  
Claim is 1500 feet long and 600 feet wide.  
Distance from location monument to each end of the Claim is 05 feet in a west direction and  
1495 feet in a East direction.

Locality of Notice of Claim and Monument with reference to some natural object or permanent monument  
4500 FT. SOUTHERLY From Surety PIN 34 33  
4 3 T.3.S.  
R.5W.

Effective Date of Notice  
9-1-97  
Signature of Locator: Don McKeeby

- INSTRUCTIONS Within 90 days of location of claim:
1. Complete above portion of form and post on location monument, and
  2. Complete two additional copies of entire form, including map on backside, record one with County Recorder and file other with proper BLM office.

Types of Monuments  
Location Monument is made of WOOD POST  
Corner and End Monuments are made of: WOOD POST

Description of Claim  
To observe the perimeter of the Claim begin at the \_\_\_\_\_ N.W. \_\_\_\_\_ corner and travel  
in a \_\_\_\_\_ direction 1500 feet to the N.E. \_\_\_\_\_ corner monument, thence  
in a \_\_\_\_\_ direction 600 feet to the S.E. \_\_\_\_\_ corner monument, thence  
in a \_\_\_\_\_ direction 1500 feet to the S.W. \_\_\_\_\_ corner monument, thence  
in a \_\_\_\_\_ direction 600 feet to the N.W. \_\_\_\_\_ corner monument, thence

RECEIVED  
BLM  
ARIZONA STATE OFFICE  
SEP 30 10 46 AM '97  
348182

Location of Claim  
The Claim lies in the S.W. 9-114074 quarter of section 3

Township 4S. Range 5W. G & SR B&M

Mining District or Cadastral Subdivision, WEBB Maricopa County, Arizona.

The N.W. corner of the claim lies 4500 feet in SOUTHERLY direction from the public or established survey monument or permanent natural object described as:

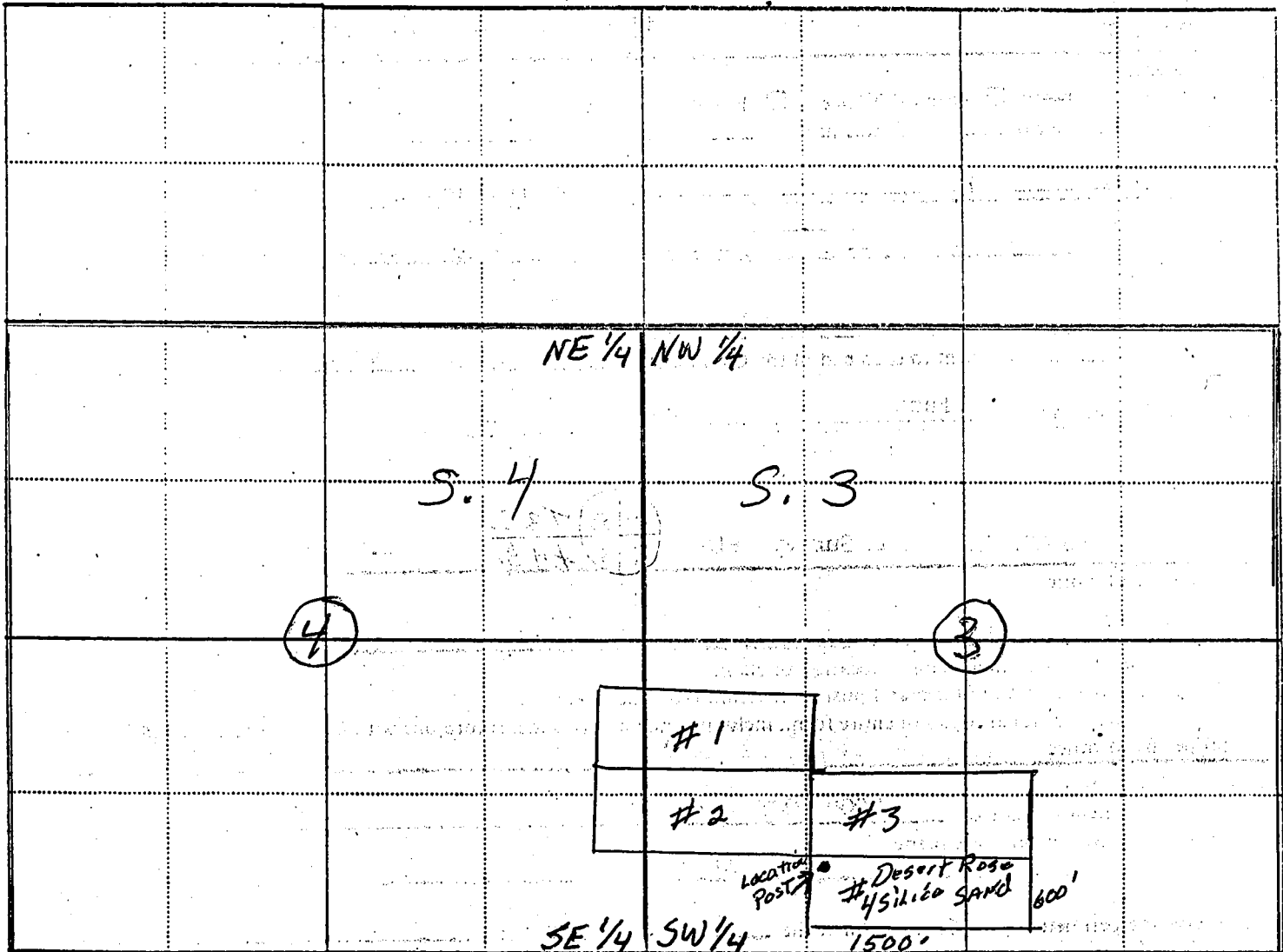
SURVEY STAKE

R. 5W.

### MAP, PLAT, OR SKETCH OF MINING CLAIM

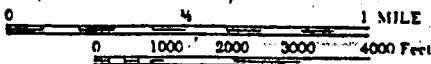
MN-1b © Law Forms 3-80

Claim Monument lies in Section 3 Range 5W. Township 4S. G & SR B & M




SCALE (Choose One)

1 : 24000 (1 inch = 2000 feet)

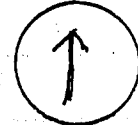


1 : 12000 (1 inch = 1000 feet)



Other (1 inch = not more than 2000 feet)

NORTH ARROW  
(Show Direction)

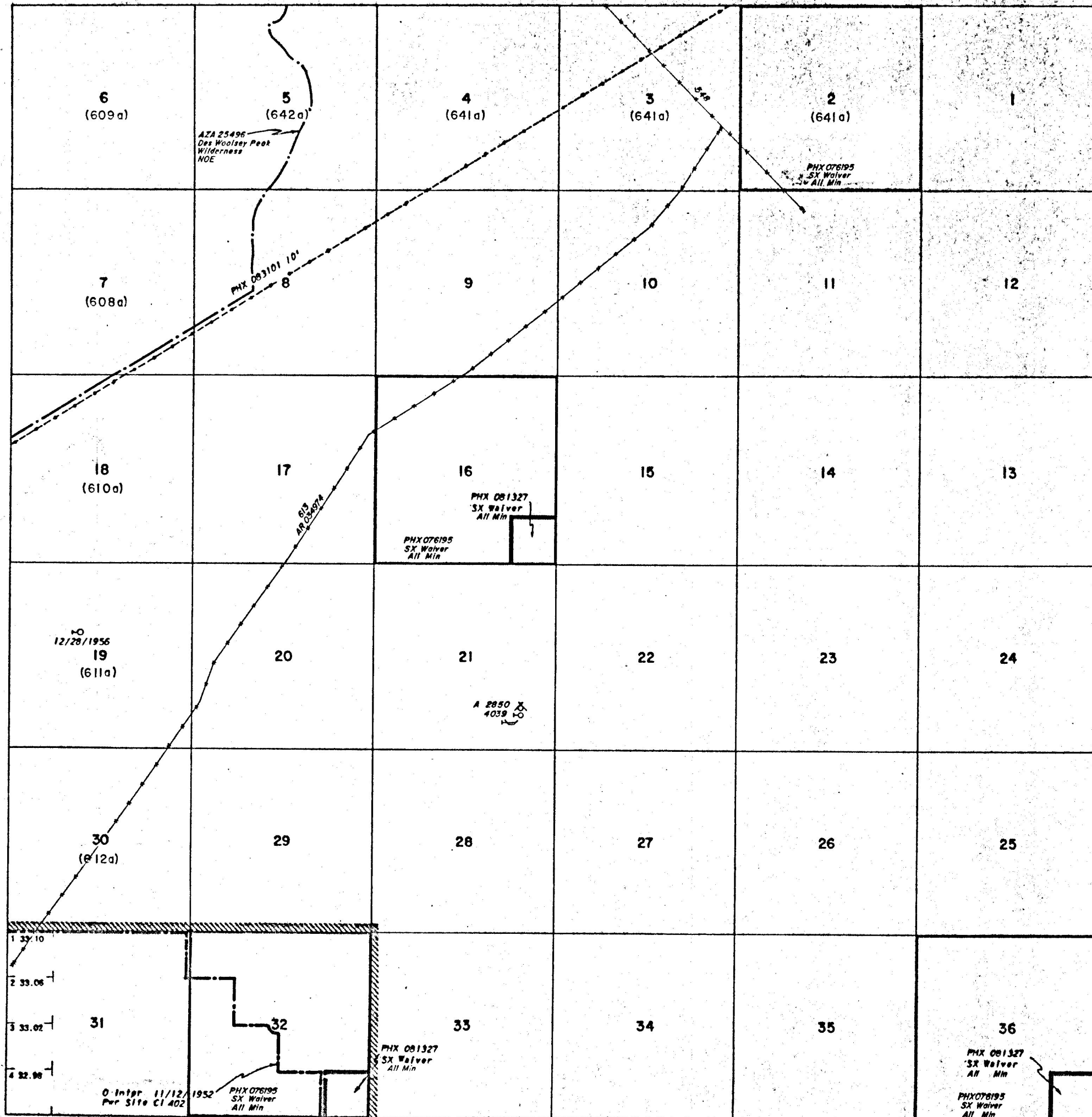


Grid  Magnetic

PARTIALLY SURVEYED TOWNSHIP 4 SOUTH RANGE 5 WEST OF THE GILA AND SALT RIVER MERIDIAN, ARIZONA

MARICOPA COUNTY

STATUS OF PUBLIC DOMAIN  
LAND AND MINERAL TITLES

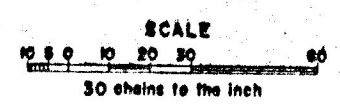


INDEX TO SEGREGATED TRACTS				
RESURVEY TRACT NO	ORIGINAL SURVEY			
	T	R	SEC	SUBDIVISION

FOR ORDERS EFFECTING DISPOSAL OR USE OF UNIDENTIFIED LANDS WITHDRAWN FOR CLASSIFICATION, MINERALS, WATER AND/OR OTHER PUBLIC PURPOSES, REFER TO INDEX OF MISCELLANEOUS DOCUMENTS.

DIST. NO. 2  
 GRAZING DIST NO. 2  
 PROTRACTION DIAGRAM NO. 23  
 1922 CI. MULTIPLE USE  
 Sec 30 SW1/4NW1/4, SW1/4, NW1/4SE1/4, SW2SE1/4  
 Sec 31  
 Sec 32 NW1/4, NW2SE1/4, SE1/4SE1/4, SW1/4  
 Sec 33 SW1/4SW1/4  
 A7944 CO-OPERATIVE AGREEMENT B.L.W. - C.O.F.E.

SEP 30 2 15 PM '97



**WARNING STATEMENT**  
 This plat is the Bureau's Record of Title, and should be used only as a graphic display of the township survey data. Records hereon do not reflect title changes which may have been effected by lateral movements of rivers or other bodies of water. Refer to the cadastral surveys for official survey information.

CURRENT TO	BY

UNITED STATES  
DEPARTMENT OF THE INTERIOR  
BUREAU OF LAND MANAGEMENT

(Return Address)

State \_\_\_\_\_ Office \_\_\_\_\_

AN EQUAL OPPORTUNITY EMPLOYER

OFFICIAL BUSINESS  
PENALTY FOR PRIVATE USE, \$300

**BUREAU OF LAND MANAGEMENT  
DENVER FEDERAL CENTER  
BUILDING 50, SC-610  
P.O. BOX 25047  
DENVER, COLORADO 80225-0047**

**FINANCIAL DOCUMENTS  
ONLY**

- SC-613C = PRODUCTION SCHEDULING SECTION**
- SC-615 = GENERAL ACCOUNTING BRANCH**
- SC-616 = ADMINISTRATIVE AND CUSTOMER PAYMENTS BRANCH**

**SC-613C PRODUCTION SCHEDULING SECTION**

Deposit Tickets (SF-215) Including Supporting Documents,  
e.g., Form 1370-35, 1370-40, etc.

Progress Reports (Form 1681-6)

Payroll Change Forms (FB-315)

Automated Payroll Correction Letters (FB305PP1)

Automated Refunds (Form 1374-1)

Adjustments to Lease (Form 1370-11 & Form 1371-18)

Refund Data Sheet (Form 1374-1) Including

DFS (Form 1310-5) or CDS (Form 1370-35)

**SC-615 GENERAL ACCOUNTING BRANCH**

Collection Transmittals (Form 1370-8 only) - Enclosed

Debit Vouchers (SF-5515)

Fund Transfers Between Agencies (SF-1081 Collection Refunds)

OPAC

Fuel & Oil Issue Record (Form 1520-28)

Motor Vehicle Petroleum Issue Record -  
Reimbursable (GSA Form 1374-A)

Emergency Firefighter Payrolls

Stores Control Register (Form 1520-6)

Receiving Report for Stores (DI-102)

Report of Survey for Stores (DI-103)

Transfer of Property for Stores (DI-104)

Inventory of Property for Stores (DI-106)

Reimbursable Work Project Authorization (Form 1681-3)

Final Salary Clearance (Form 1340-2) - Enclosed

Balanced Standard Voucher (Temporary Form 1310-21)

Project Number Assignment Form (Temporary Form 1310-12)

**SC-616 ADMINISTRATIVE AND CUSTOMER PAYMENTS BRANCH**

Travel Advance Requests (SF-1038) - Enclosed

Travel Vouchers (SF-1012) - Enclosed

Travel Authorizations (DI-1020) - Enclosed

Reimbursement Vouchers (SF-1129 Imprest) - Enclosed

Final Salary Clearance (Form 1340-2) - Enclosed

All Payment Invoices:

Document Face Sheets for Obligations & Payments (1310-5)

Purchase Orders (Pink & Blue) (OF-347)

Purchase Orders (SF-44)

Advertising Orders (SF-1143)

District Contract Obligations

District Certificates for Contract Payments (1510-10)

Receiving Reports (OF-347)

T.R. Buff copies (SF-1169) including

Documents Face Sheet (1310-5)

GSA FEDSTRIP Obligation Copies (SF-3146)

GSA Self Service Obligations (GSA-831)

Tort Claims (SF-1145)

Seed Test Results

Equipment Order Use Summary & Invoice (1510-18)

Fund Transfers Between Agencies (SF-1081 - Payments)



Checked by  
Tony ~~Smith~~

-----  
 GEOGRAPHIC STATE: ARIZONA                      MERIDIAN: 14    TOWNSHIP: 4-05    RANGE: 5-0W  
 -----

SEC	SUBDIVISION	M/R X-REFERENCE	NUMBER/TYPE/DISPOSITION/ACRES	PROPRIETOR/INTEREST/RELATIONSHIP
5	PROT ALL		CASE: AZA 015109	CCL 1976 EXPL LTD 5.00000% LESSEE
*12	PROT ALL		TYPE: 311111 O&G LSE NONCOMP PUB	CULLEN HARRY H 67.50000% LESSEE
*15	PROT ALL		DISP: CLOSED 11/04/91	HHC 1976 EXPL LTD 10.00000% LESSEE
*20	PROT ALL		ACRS: 03842.000	MARSHALL DOUGLAS B 7.50000% LESSEE
*26	PROT ALL			RHC 1976 EXPL LTD 10.00000% LESSEE
*33	PROT ALL			
3	PROT NW	- NA	CASE: AZA 015723	NONORAN FREEPORT OIL 100.00000% LESSEE
*03	PROT E2, SW		TYPE: 311111 O&G LSE NONCOMP PUB	
*11	PROT ALL		DISP: CLOSED 11/06/91	
*18	PROT ALL		ACRS: 03811.000	
*22	PROT ALL			
*28	PROT ALL			
*35	PROT ALL			
9	PROT ALL		CASE: AZA 014115	NONORAN FREEPORT OIL 100.00000% LESSEE
13	PROT ALL		TYPE: 311111 O&G LSE NONCOMP PUB	
25	PROT ALL		DISP: CLOSED 01/01/86	
			ACRS: 01920.000	
4	PROT ALL	- NA	CASE: AZA 014350	TRINITY RESOURCES 100.00000% LESSEE
8	PROT W2		TYPE: 311111 O&G LSE NONCOMP PUB	
*01	PROT ALL		DISP: CLOSED 11/06/91	
*08	PROT E2		ACRS: 01920.000	
*10	PROT ALL			
*17	PROT ALL			
*21	PROT ALL			
16	PROT ALL		CASE: AZA 014982	NCC ENERGY INC 100.00000% LESSEE
19	PROT ALL		TYPE: 311111 O&G LSE NONCOMP PUB	
29	PROT ALL		DISP: CLOSED 06/01/87	
30	E2, E2W2		ACRS: 03755.160	
30	PROT ALL			
31	LOT 1-4			
32	ALL			
30	EVERY SMALLEST LEGAL	14 4-05 6-0W	CASE: AZA 019361	FERC 100.00000% APPLICANT
30	SUBDIVISION ADJACENT TO	14 4-05 7-0W	TYPE: 231109 MDL-POWER SITE RES	
30	GILA RIVER	14 5-05 4-0W	DISP: PENDING 08/08/84	
31	ALL	14 5-05 6-0W	ACRS: 17629.000	
32	SWNW, SW, SWSE			
1	ALL		CASE: AZA 023672	AZ DESERT RACING ASN 100.00000% APPLICANT
			TYPE: 837000 RECREATION USE AUTH	
			DISP: CLOSED 03/24/89	
			ACRS: 00001.000	

\* = REJECTED/SEGREGATED/ASSIGNED-OUT

GEOGRAPHIC STATE: ARIZONA                      MERIDIAN: 14      TOWNSHIP: 4-05      RANGE: 5-00

SEC	SUBDIVISION	NTR X-REFERENCE	NUMBER/TYPE/DISPOSITION/ACRES	PROPRIETOR/INTEREST/RELATIONSHIP
1	PORTIONS OF TOWNSHIP		CASE: AZA 023685 TYPE: 837000 RECREATION USE AUTH DISP: CLOSED 08/12/92 ACRS: 00001.000	AMER DESERT RACING 100.00000% APPLICANT
1	PORTION OF		CASE: AZA 024956 TYPE: 837000 RECREATION USE AUTH DISP: CLOSED 11/14/91 ACRS: 00001.000	AMER DESERT RACING 100.00000% APPLICANT
5	PARTS OF S0NE, E2NW, SE5W	14 3-05 5-00	CASE: AZA 025496	BLM PHOENIX FO 100.00000% ADMIN MGT ENT
5	PART OF W2SE	14 3-05 6-00	TYPE: 231106 WDL-BLM WILDERNESS	
5	PROT W2NW, N5SW	14 3-05 7-00	DISP: AUTHORIZED 11/28/90	
6	ALL	14 3-05 8-00	ACRS: 64000.000	
7	PART OF S2SE	14 4-05 6-00		
7	PROT N2, SW, N2SE	14 4-05 7-00		
8	PARTS OF E2NW, N2SW	14 4-05 8-00		
8	PROT W2NW			
18	PARTS OF N0NE, N2NW, SWNW			
002	S2		CASE: AZA 025448 TYPE: 380913 SURFACE MGT-NOTICE DISP: CLOSED 09/13/95 ACRS: 00001.000	LEMONS CLYDE 100.00000% CLAIMANT SIERRA NEVADA GOLD 0.00000% OPERATOR
1	PART		CASE: AZA 025775	LEMONS CLYDE 0.00000% OPERATOR
2	PART		TYPE: 380913 SURFACE MGT-NOTICE	LEMONS CLYDE 100.00000% CLAIMANT
11	PART		DISP: AUTHORIZED 10/21/81 ACRS: 00001.000	
1	PORTIONS OF		CASE: AZA 026290 TYPE: 837000 RECREATION USE AUTH DISP: CLOSED 08/11/92 ACRS: 00001.000	AMER DESERT RACING 100.00000% APPLICANT
2	PART		CASE: AZA 026672 TYPE: 380913 SURFACE MGT-NOTICE DISP: CLOSED 06/11/87 ACRS: 00001.000	ODELL JOHN 0.00000% OPERATOR ODELL JOHN 100.00000% CLAIMANT
003	PART PAR NA		CASE: AZA 029936 TYPE: 380913 SURFACE MGT-NOTICE DISP: AUTHORIZED 11/21/96 ACRS: 00001.000	CLUTIS WAYNE 100.00000% OPERATOR

GEOGRAPHIC STATE: ARIZONA      MERIDIAN: 14      TOWNSHIP: 4-0S      RANGE: 5-0W

SEC    SUBDIVISION      NTR\_X-REFERENCE      NUMBER/TYPE/DISPOSITION/ACRES      PROPRIETOR/INTEREST/RELATIONSHIP

003 PART - NA      CASE: AZA    030137      CLUTIS WAYNE      100.00000% OPERATOR  
TYPE: 361113 NEGOTIATED SALES-AL  
DISP: PENDING    05/10/97  
ACRS: 00001.000

3 N2, NWSW NA      14    3-0S    4-0W      CASE: AZPHX 0083101      AZ PUBLIC SERVICE CO 100.00000% HOLDER  
4 S2      14    3-0S    5-0W      TYPE: 285002 ROW-POWER TRANS LIN  
7 SE      14    4-0S    4-0W      DISP: AUTHORIZED    06/17/49  
8 N2, SW      ACRS: 00016.900  
9 NWNW  
18 NWNE, NW

PENDING

UNITED STATES  
DEPARTMENT OF THE INTERIOR  
BUREAU OF LAND MANAGEMENT

RECEIPT AND ACCOUNTING ADVICE

NO. 2389407 04

TC/AZ

08/18/98

Subject: AFFIDAVITS OF ASSESSMENT WORK - 10

1 9 12

50.00

Applicant:

DAN MCKEEBY  
BOX 89  
ARLINGTON AZ 85322

CASH  
602 386-2424

Remitter:

Assignor:

LEASE MANAGEMENT DATA									
<input type="checkbox"/> NEW <input type="checkbox"/> UPDATE <input type="checkbox"/> PAYMENT									
ORIGINAL SERIAL NO.	ASG.	TYPE	ST.	CTY.	FUND SYMBOL			ACRES/UNITS	RATE
AMC 348179, ET AL									
AMOUNT	ANV. DATE	EXP. DATE	BILL CYC.	S/C	DISTRICT	NEXT BILL	MISC. DATA	U of M	ACTUAL UNITS
ASSIGNMENT SERIAL NO.	ASG.	TYPE	ST.	CTY.	FUND SYMBOL			ACRES/UNITS	RATE
AMOUNT	ANV. DATE	EXP. DATE	BILL CYC.	S/C	DISTRICT	NEXT BILL	MISC. DATA	U of M	ACTUAL UNITS

APPLY REMITTANCE			
ACTION	FUND SYMBOL	CTY.	AMOUNT
FILING FEE			
RENTAL			
UNEARNED			
REFUND			\$5.00
TOTAL			
AMOUNT DUE			

Remarks:

*Refund \$5.00 AMC 348180  
Closed 2/6/98 by  
Relinquishment.*

BY:

*Dave Mowser*

DATE:

*8/24/98*

<input type="checkbox"/> Lease in Escrow?	<input type="checkbox"/> KGS?	<input type="checkbox"/> Of Interest?	<input type="checkbox"/> Auto Escalates?	<input type="checkbox"/> Auto Renew?	<input type="checkbox"/> Operating Rights?	<input type="checkbox"/> Operator	<input type="checkbox"/> Bond Filed?
FOR MMS USE ONLY							
BILLEE		NUMBER		FOREST REFUGE			
OCS SECTION		CODE					